KEY MAP

REVISIONS		
DATE	L.S. NAME	NO.
8/11/98	JOHN T. MCCANN	12274
12-31-04	HERB LAUTERWALD, JR.	20890
5/25/06	LEONARDO E. PONZIO	39402
8/27/07	LEONARDO E. PONZIO	39402

REVISIONS		
DATE	L.S. NAME	NO.
6/20/08	LEONARDO E. PONZIO	39402

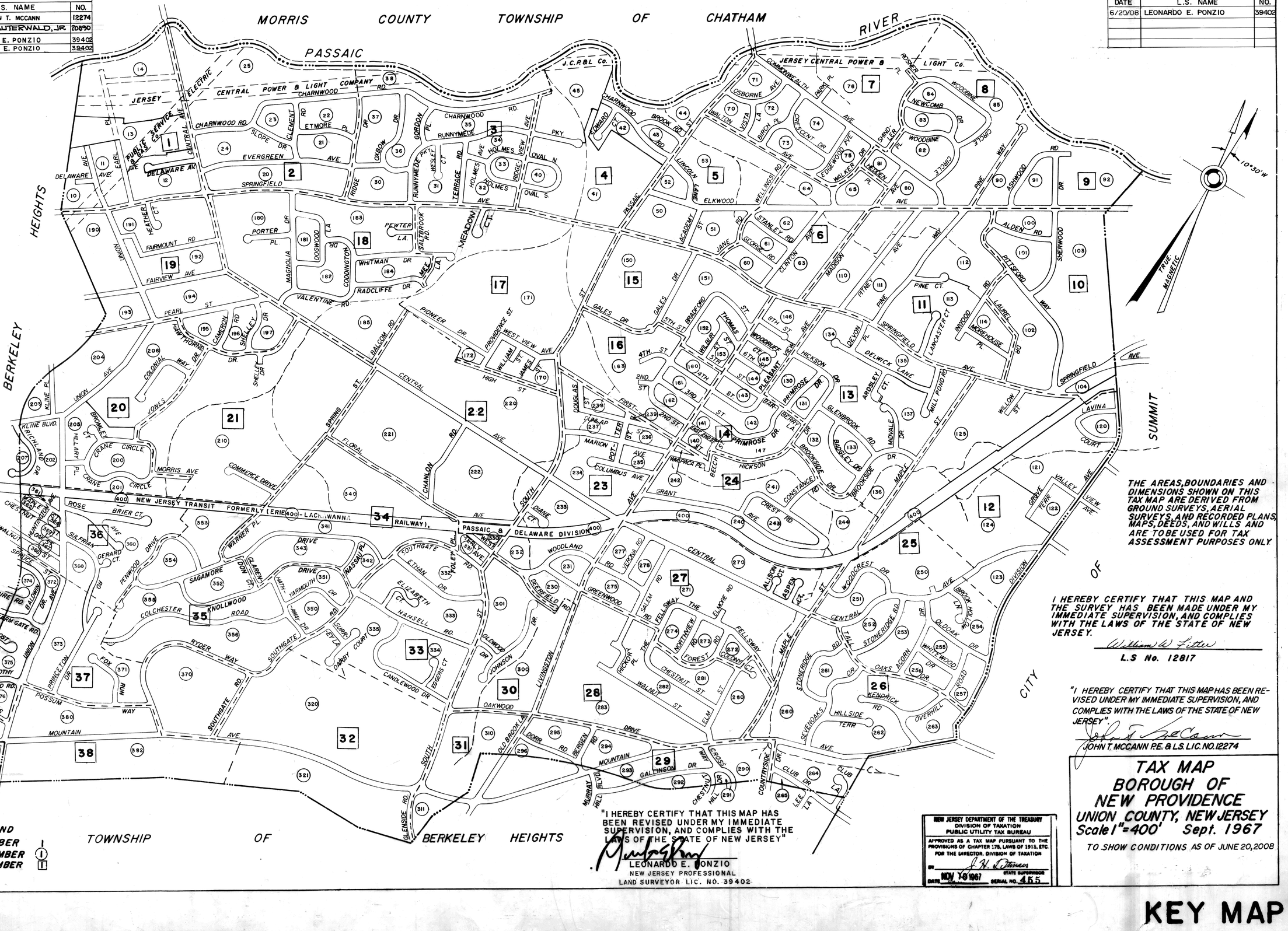

THE AREAS, BOUNDARIES AND DIMENSIONS SHOWN ON THIS TAX MAP ARE DERIVED FROM GROUND SURVEYS, AERIAL SURVEYS, AND RECORDED PLANS, MAPS, DEEDS, AND WILLS AND ARE TO BE USED FOR TAX ASSESSMENT PURPOSES ONLY.

I HEREBY CERTIFY THAT THIS MAP AND THE SURVEY HAS BEEN MADE UNDER MY IMMEDIATE SUPERVISION, AND COMPLIES WITH THE LAWS OF THE STATE OF NEW JERSEY.

William V. Fitter

L.S No. 12817

"I HEREBY CERTIFY THAT THIS MAP HAS BEEN REVISED UNDER MY IMMEDIATE SUPERVISION, AND COMPLIES WITH THE LAWS OF THE STATE OF NEW JERSEY".

JOHN T. MCCANN P.E. & L.S. LIC. NO. 12274

LEGEND

LOT NUMBER 1

BLOCK NUMBER (1)

SHEET NUMBER [1]

"I HEREBY CERTIFY THAT THIS MAP HAS BEEN REVISED UNDER MY IMMEDIATE SUPERVISION, AND COMPLIES WITH THE LAWS OF THE STATE OF NEW JERSEY"

LEONARDO E. PONZIO
NEW JERSEY PROFESSIONAL
LAND SURVEYOR LIC. NO. 39402

NEW JERSEY DEPARTMENT OF THE TREASURY
DIVISION OF TAXATION
PUBLIC UTILITY TAX BUREAU

APPROVED AS A TAX MAP PURSUANT TO THE PROVISIONS OF CHAPTER 175, LAWS OF 1915, ETC. FOR THE DIRECTOR, DIVISION OF TAXATION

BY J. H. Ottaway
STATE SUPERVISOR

DATE NOV 7 1967 SERIAL NO. 455

TAX MAP
BOROUGH OF NEW PROVIDENCE
UNION COUNTY, NEW JERSEY

Scale 1"=400' Sept. 1967

TO SHOW CONDITIONS AS OF JUNE 20, 2008

KEY MAP

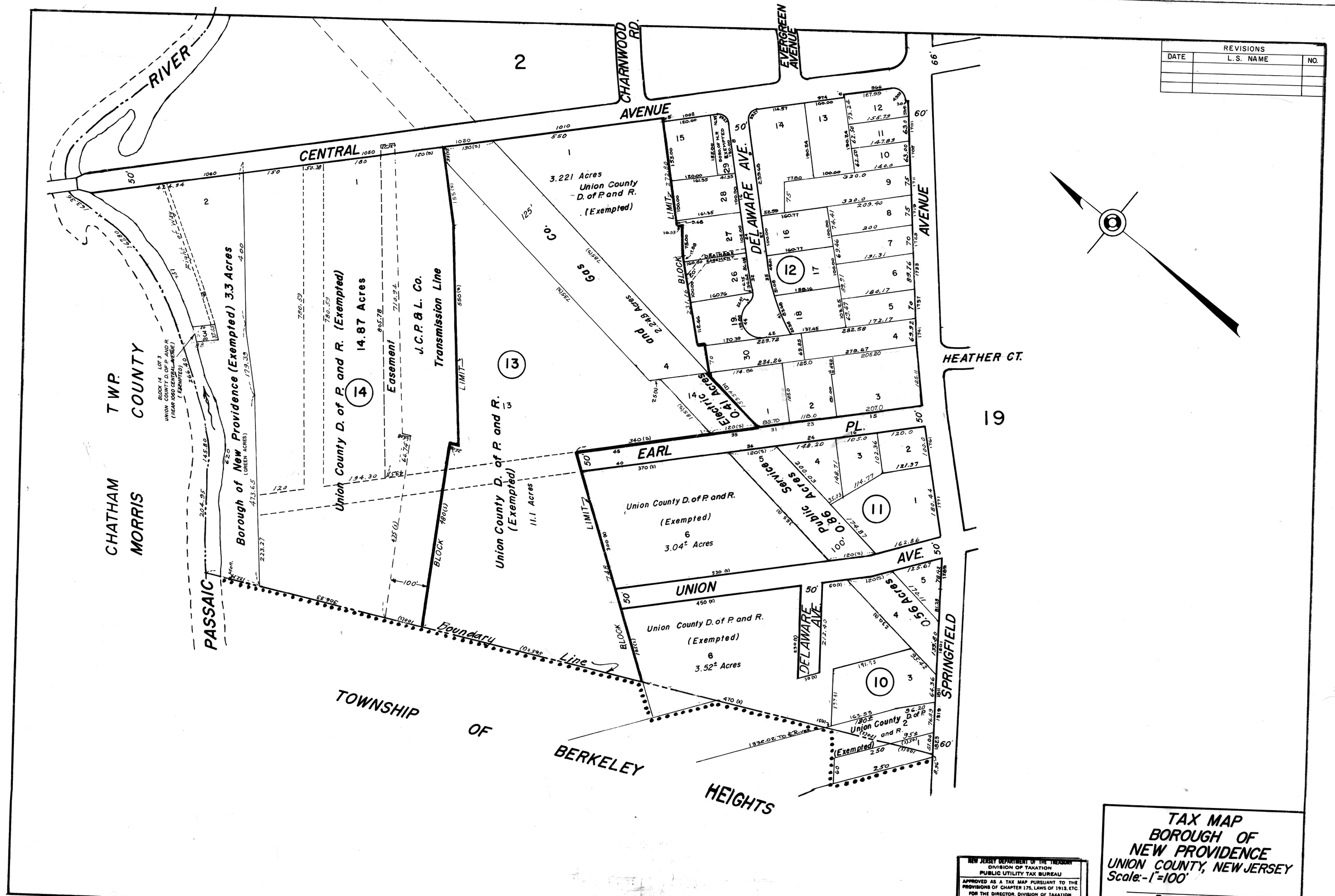

REVISIONS
DATE
L.S. NAME
NO.
RIVER
CENTRAL AVENUE
CHARNWOOD RD.
EVERGREEN AVENUE
DELAWARE AVE.
AVENUE
HEATHER CT.
EARL PL.
UNION AVE.
SPRINGFIELD
CHATHAM TWP.
MORRIS COUNTY
PASSAIC
Borough of New Providence (Exempted) 3.3 Acres
(GREEN ACRES)
Union County D. of P. and R. (Exempted)
14.87 Acres
Easement
J.C.P. & L. Co. Transmission Line
Union County D. of P. and R. (Exempted)
11.1 Acres
3.221 Acres
Union County D. of P. and R. (Exempted)
Gas Co.
and 2.248 Acres
Electric 0.41 Acres
Public Service 0.86 Acres
Union County D. of P. and R. (Exempted)
6
3.04± Acres
Union County D. of P. and R. (Exempted)
6
3.52± Acres
0.56 Acres
Union County D. of P. and R. (Exempted)
Boundary Line
TOWNSHIP OF BERKELEY HEIGHTS
BLOCK 14 LOT 3
UNION COUNTY D. OF P. AND R.
(REAR 1060 CENTRAL AVENUE)
(EXEMPTED)
Right of Way
LIMIT
BLOCK
DRAINAGE EASEMENT
NEW JERSEY DEPARTMENT OF THE TREASURY
DIVISION OF TAXATION
PUBLIC UTILITY TAX BUREAU
APPROVED AS A TAX MAP PURSUANT TO THE PROVISIONS OF CHAPTER 175, LAWS OF 1913, ETC.
FOR THE DIRECTOR, DIVISION OF TAXATION
BY
STATE SUPERVISOR
DATE NOV 10 1967
SERIAL NO. 455
TAX MAP
BOROUGH OF
NEW PROVIDENCE
UNION COUNTY, NEW JERSEY
Scale:-1"=100'
Borough Engineer
Borough of New Providence
Revised 1996

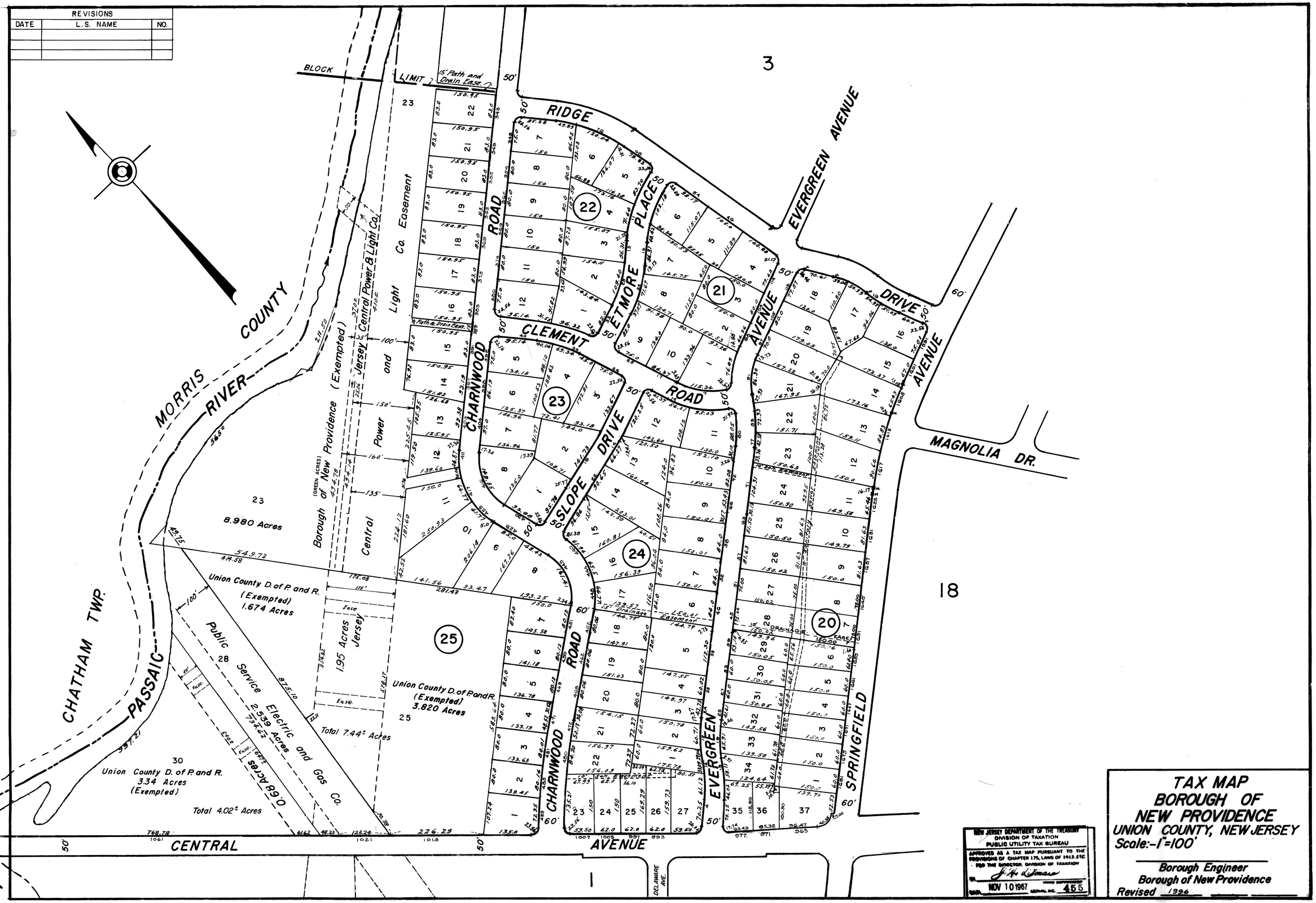
REVISIONS
DATE
L.S. NAME
NO.
BLOCK
LIMIT
15' Path and Drain Ease.
3
18
1
MORRIS COUNTY
RIVER
CHATHAM TWP.
PASSAIC
Borough of New Providence (Exempted)
(GREEN ACRES)
Jersey Central Power & Light Co.
Central Power and Light Co. Easement
8.980 Acres
Union County D. of P. and R. (Exempted) 1.674 Acres
Public Service Electric and Gas Co.
2.539 Acres
0.68 Acres
1.95 Acres Jersey
Union County D. of P. and R. (Exempted) 3.820 Acres
Total 7.44± Acres
Union County D. of P. and R. 3.34 Acres (Exempted)
Total 4.02± Acres
CENTRAL AVENUE
CHARNWOOD ROAD
RIDGE ROAD
CLEMENT ROAD
ETMORE PLACE
SLOPE DRIVE
EVERGREEN AVENUE
EVERGREEN DRIVE
SPRINGFIELD AVENUE
MAGNOLIA DR.
DELAWARE AVE.
NEW JERSEY DEPARTMENT OF THE TREASURY
DIVISION OF TAXATION
PUBLIC UTILITY TAX BUREAU
APPROVED AS A TAX MAP PURSUANT TO THE PROVISIONS OF CHAPTER 175, LAWS OF 1913, ETC. FOR THE DIRECTOR, DIVISION OF TAXATION
NOV 10 1967
455
TAX MAP
BOROUGH OF
NEW PROVIDENCE
UNION COUNTY, NEW JERSEY
Scale:-1"=100'
Borough Engineer
Borough of New Providence
Revised 1996

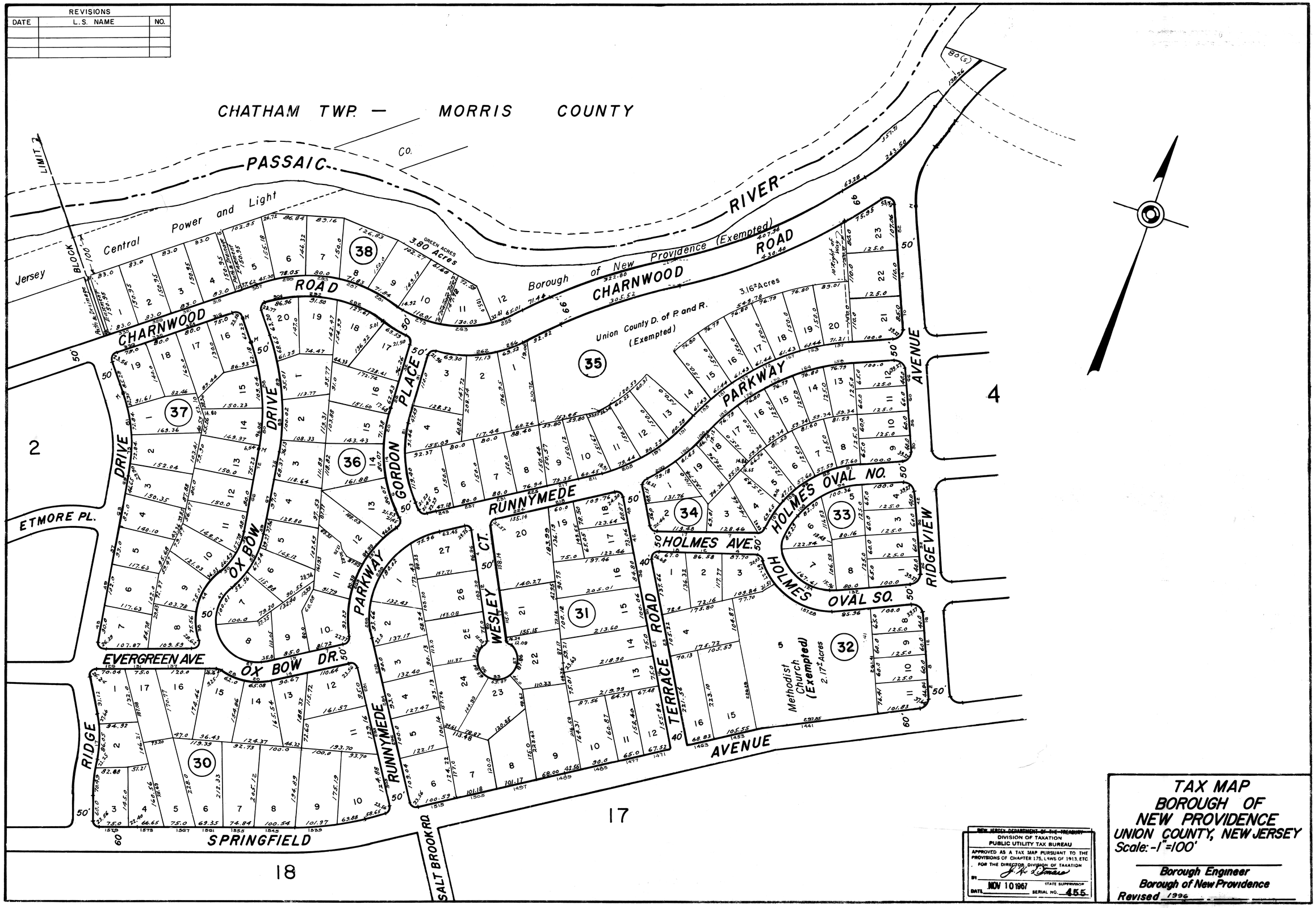
REVISIONS
DATE
L.S. NAME
NO.
CHATHAM TWP. — MORRIS COUNTY
PASSAIC RIVER
Jersey Central Power and Light
Co.
LIMIT 2
BLOCK
Borough of New Providence (Exempted)
CHARNWOOD ROAD
CHARNWOOD ROAD
Union County D. of P. and R. (Exempted)
3.16± Acres
GREEN ACRES
3.80 Acres
ETMORE PL.
OX BOW DRIVE
OX BOW DR.
EVERGREEN AVE.
RIDGE DRIVE
GORDON PLACE
PARKWAY
RUNNYMEDE
WESLEY CT.
TERRACE ROAD
HOLMES AVE.
HOLMES OVAL NO.
HOLMES OVAL SO.
RIDGEVIEW AVENUE
Methodist Church (Exempted) 2.17± Acres
SPRINGFIELD AVENUE
SALT BROOK RD.
2
4
17
18
30
31
32
33
34
35
36
37
38
NEW JERSEY DEPARTMENT OF THE TREASURY
DIVISION OF TAXATION
PUBLIC UTILITY TAX BUREAU
APPROVED AS A TAX MAP PURSUANT TO THE PROVISIONS OF CHAPTER 175, LAWS OF 1913, ETC.
FOR THE DIRECTOR, DIVISION OF TAXATION
BY
STATE SUPERVISOR
DATE NOV 10 1967
SERIAL NO. 455
TAX MAP
BOROUGH OF
NEW PROVIDENCE
UNION COUNTY, NEW JERSEY
Scale: -1"=100'
Borough Engineer
Borough of New Providence
Revised 1996

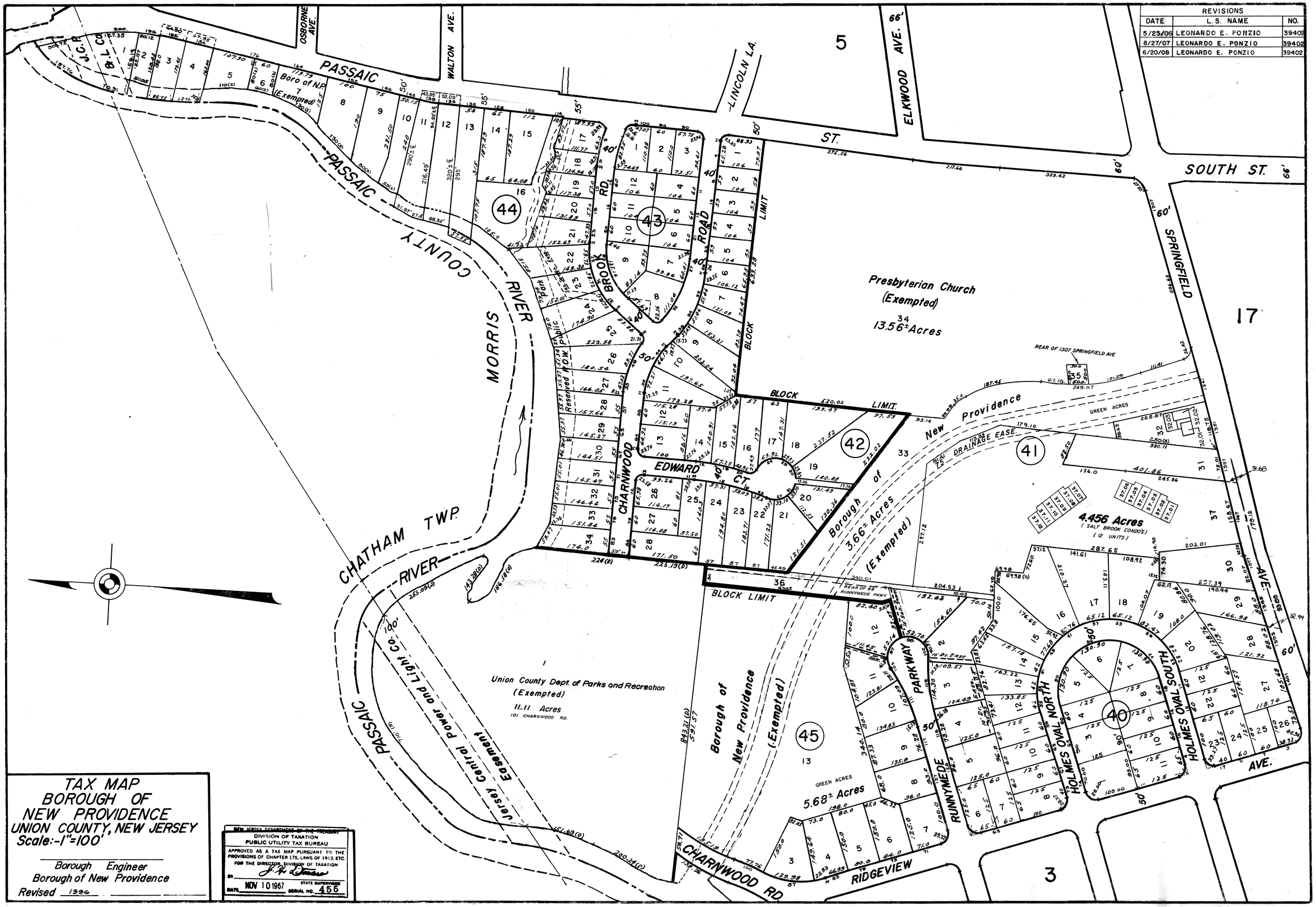

REVISIONS		
DATE	L.S. NAME	NO.
5/25/06	LEONARDO E. PONZIO	39402
8/27/07	LEONARDO E. PONZIO	39402
6/20/08	LEONARDO E. PONZIO	39402

TAX MAP
BOROUGH OF
NEW PROVIDENCE
UNION COUNTY, NEW JERSEY
Scale:-1"=100'

Borough Engineer
Borough of New Providence
Revised 1996

NEW JERSEY DEPARTMENT OF THE TREASURY
DIVISION OF TAXATION
PUBLIC UTILITY TAX BUREAU
APPROVED AS A TAX MAP PURSUANT TO THE PROVISIONS OF CHAPTER 175, LAWS OF 1913, ETC. FOR THE DIRECTOR, DIVISION OF TAXATION
BY J. H. Dimare
STATE SUPERVISOR
DATE NOV 10 1967 SERIAL NO. 455

REVISIONS		
DATE	L.S. NAME	NO.
5/25/06	LEONARDO E. PONZIO	39402
8/27/07	LEONARDO E, PONZIO	39402

WALTON AVE.
VISTA LA.
BIRCH PL.
EDGEWOOD AVE.
7
BROOK RD.
CHARNWOOD RD.
ST.
RD.
WELLINGS
Borough of New Providence (Exempted) 9.78 Acres±
Borough of New Providence (Exempted) 4.42 Acres
53
4
6
Memorial Library
52
LINCOLN LA.
AMERICAN LEGION (Exempted)
AVE.
STANLEY RD.
GEORGE RD.
ELKWOOD
Borough of New Providence (Exempted) 3.98 Acres
Municipal Building
51
14.02 0.62 Acres
14.01 1.19 Acres
50
Adams Shopping Center Condo's 1.719 Acres
PASSAIC
ACADEMY
JANE
SPRINGFIELD
15
GALES DR.
SOUTH ST.

( ) DENOTES NUMBER BEING USED BY RESIDENT AS OF JAN. 1, 1990

DIVISION OF TAXATION
PUBLIC UTILITY TAX BUREAU
APPROVED AS A TAX MAP PURSUANT TO THE PROVISIONS OF CHAPTER 175, LAWS OF 1913, ETC. FOR THE DIRECTOR, DIVISION OF TAXATION
BY J. H. Demarest STATE SUPERVISOR
DATE NOV 10 1967 SERIAL NO. 455

TAX MAP BOROUGH OF NEW PROVIDENCE
UNION COUNTY, NEW JERSEY
Scale:- 1"=100'

Borough Engineer
Borough of New Providence
Revised 1996

REVISIONS		
DATE	L.S. NAME	NO.
4/20/12	LEONARDO E. PONZIO	39402

NEW JERSEY DEPARTMENT OF THE TREASURY
DIVISION OF TAXATION
PUBLIC UTILITY TAX BUREAU
APPROVED AS A TAX MAP PURSUANT TO THE PROVISIONS OF CHAPTER 175, LAWS OF 1913, ETC
FOR THE DIRECTOR, DIVISION OF TAXATION
BY _____ STATE SUPERVISOR
DATE NOV 10 1967 SERIAL NO. 455

TAX MAP
BOROUGH OF NEW PROVIDENCE
UNION COUNTY, NEW JERSEY
Scale:-1"=100'

Borough Engineer
Borough of New Providence
Revised 1996

REVISIONS		
DATE	L.S. NAME	NO.
3/6/09	LEONARDO E. PONZIO	39402
4/30/14	LEONARDO E. PONZIO	39402

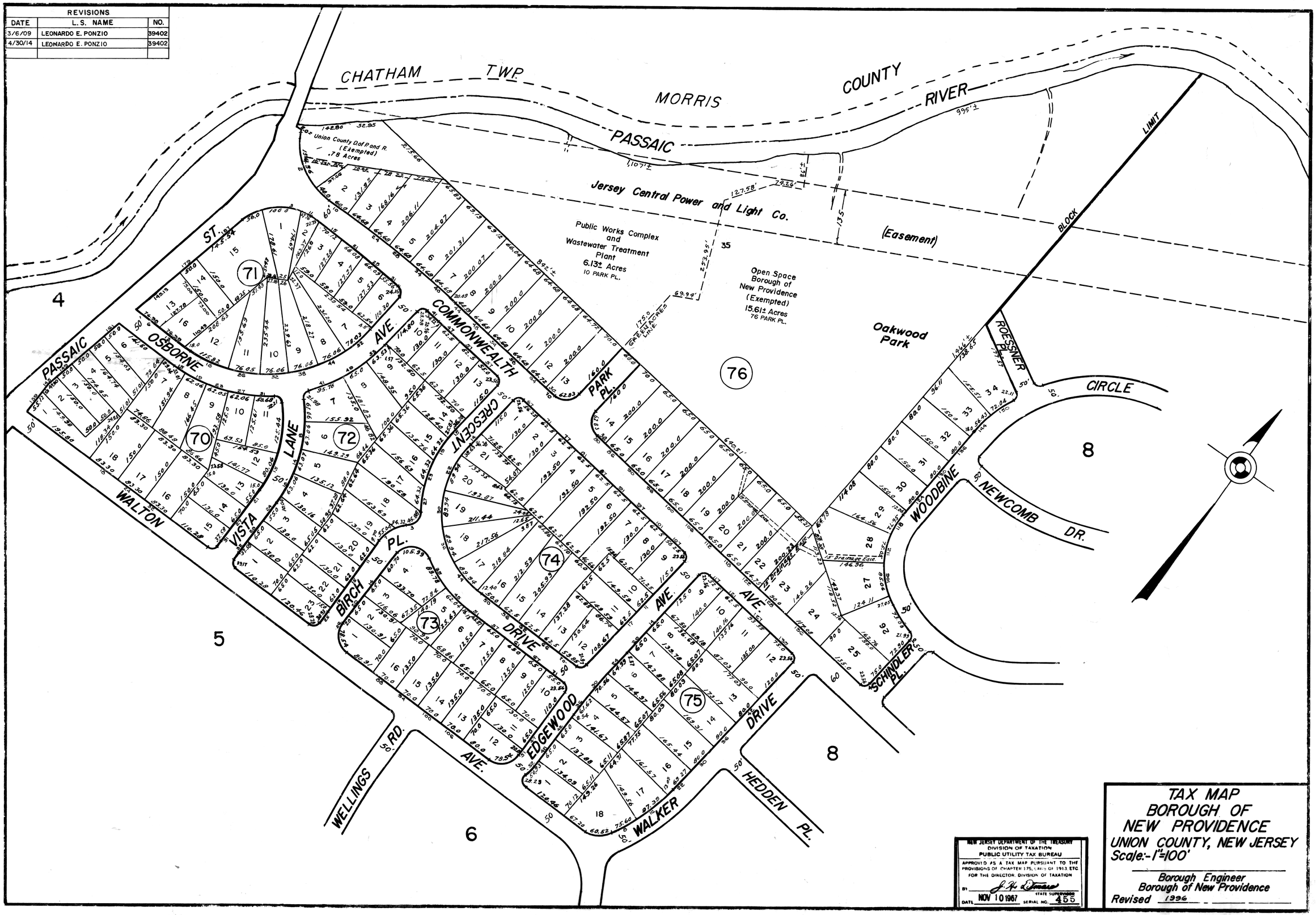

NEW JERSEY DEPARTMENT OF THE TREASURY
DIVISION OF TAXATION
PUBLIC UTILITY TAX BUREAU
APPROVED AS A TAX MAP PURSUANT TO THE PROVISIONS OF CHAPTER 175, LAWS OF 1913, ETC. FOR THE DIRECTOR, DIVISION OF TAXATION
BY J. H. Demare
STATE SUPERVISOR
DATE NOV 10 1967 SERIAL NO. 455

TAX MAP
BOROUGH OF
NEW PROVIDENCE
UNION COUNTY, NEW JERSEY
Scale:- 1"=100'

Borough Engineer
Borough of New Providence
Revised 1996

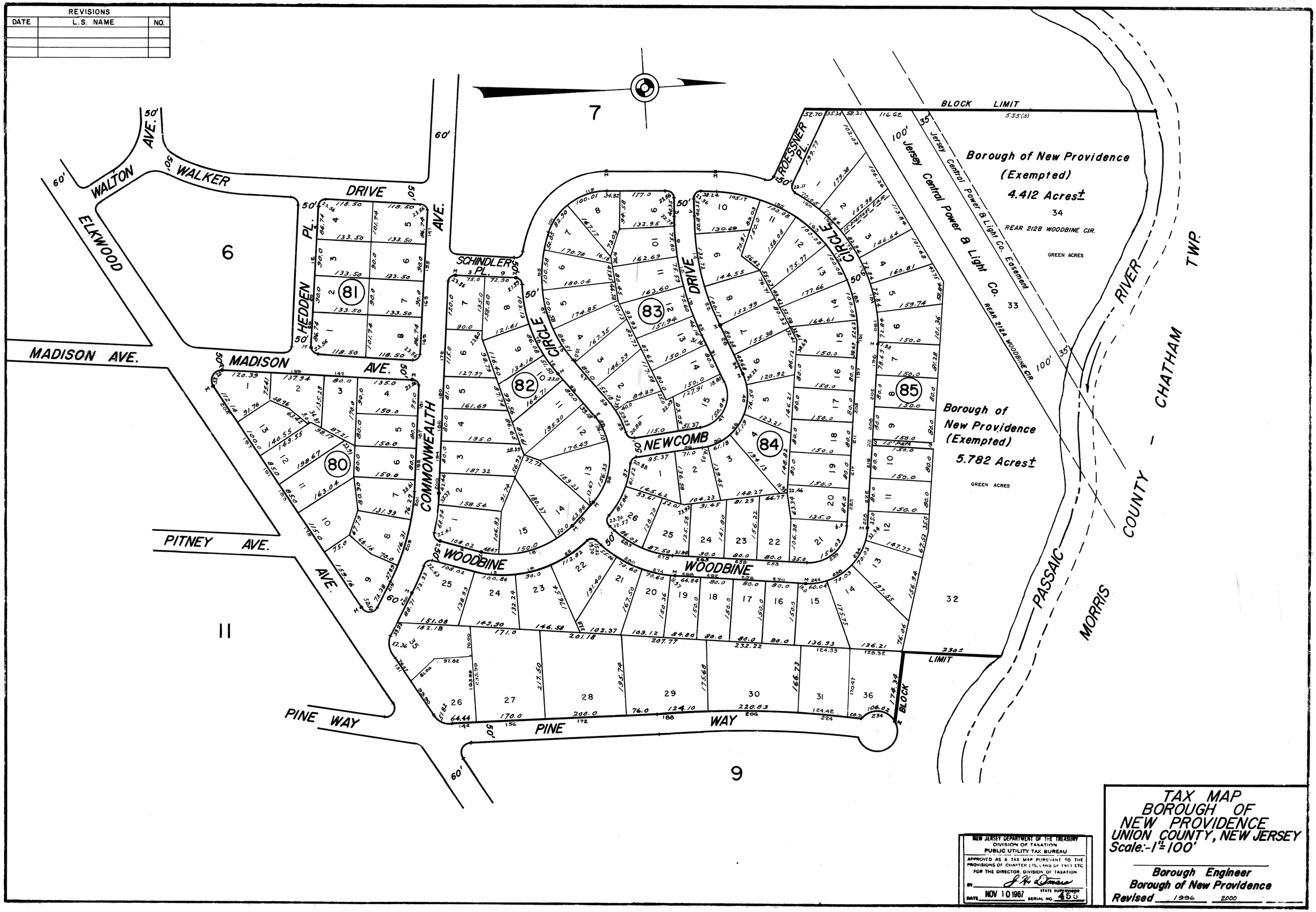
REVISIONS
DATE
L.S. NAME
NO.
7
6
11
9
WALTON AVE.
WALKER DRIVE
ELKWOOD
HEDDEN PL.
MADISON AVE.
SCHINDLER PL.
COMMONWEALTH AVE.
CIRCLE DRIVE
NEWCOMB
WOODBINE
PITNEY AVE.
PINE WAY
ROESSNER PL.
BLOCK LIMIT
Jersey Central Power & Light Co. Easement
Borough of New Providence
(Exempted)
4.412 Acres±
REAR 212B WOODBINE CIR.
GREEN ACRES
Borough of
New Providence
(Exempted)
5.782 Acres±
GREEN ACRES
PASSAIC RIVER
MORRIS COUNTY
CHATHAM TWP.
NEW JERSEY DEPARTMENT OF THE TREASURY
DIVISION OF TAXATION
PUBLIC UTILITY TAX BUREAU
APPROVED AS A TAX MAP PURSUANT TO THE PROVISIONS OF CHAPTER 175, LAWS OF 1913 ETC
FOR THE DIRECTOR, DIVISION OF TAXATION
BY
DATE NOV 10 1967
STATE SUPERVISOR
SERIAL NO. 455
TAX MAP
BOROUGH OF
NEW PROVIDENCE
UNION COUNTY, NEW JERSEY
Scale:-1"=100'
Borough Engineer
Borough of New Providence
Revised 1996 2000

REVISIONS		
DATE	L. S. NAME	NO.

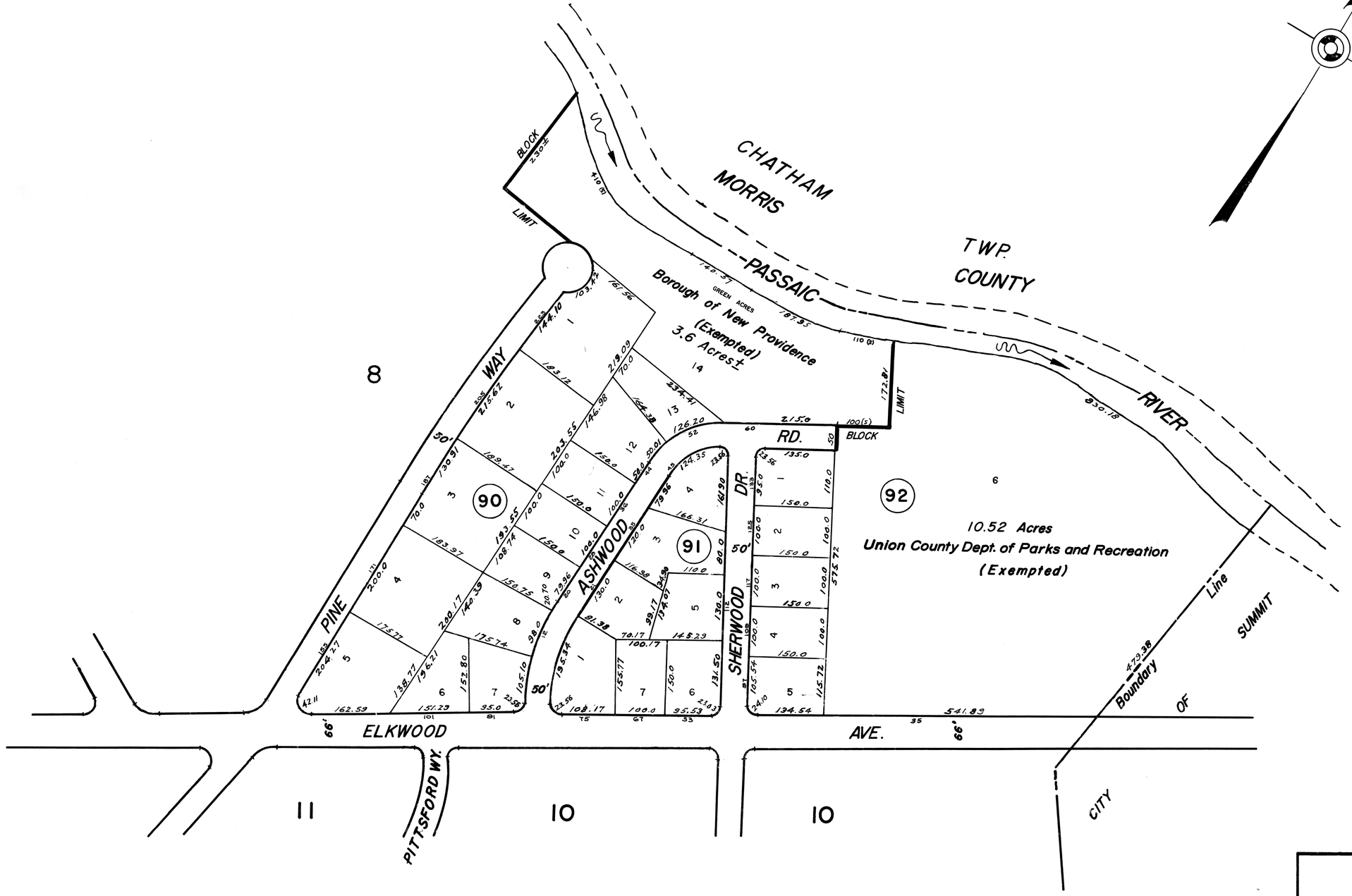

NEW JERSEY DEPARTMENT OF THE TREASURY
DIVISION OF TAXATION
PUBLIC UTILITY TAX BUREAU
APPROVED AS A TAX MAP PURSUANT TO THE PROVISIONS OF CHAPTER 175, LAWS OF 1913, ETC.
FOR THE DIRECTOR, DIVISION OF TAXATION
BY _____ STATE SUPERVISOR
DATE NOV 10 1967 SERIAL NO. 455

TAX MAP
BOROUGH OF
NEW PROVIDENCE
UNION COUNTY, NEW JERSEY
Scale:-1"=100'

_____
Borough Engineer
Borough of New Providence
Revised 1996 _____ _____

REVISIONS		
DATE	L.S. NAME	NO.
3/3/98	JOHN T. MCCANN	12274
9/20/00	JOHN T. MCCANN	12274
8/27/07	LEONARDO E. PONZIO	39402

PASSAIC RIVER

CITY OF SUMMIT

Boundary Line

CONSTANTINE AVE.

DIVISION AVE.

SPRINGFIELD AVE.

N.J. TRANSIT (FORMERLY ERIE-LACKAWANNA RAILROAD MAIN STEM

PASSAIC & DELAWARE DIV CLASS I

ELKWOOD AVE.

11.42 Acres
Union County Dept. of Parks and Recreation
(Exempted)
25

Rear 651B Springfield Ave.
2.5 Acres
24

8.684 Acres
TOWER MANAGEMENT
22.01

0.98 Acres 1.01

BLOCK LIMIT

SHERWOOD DRIVE

ASHWOOD RD.

ALDEN RD.

PITTSFORD

INWOOD RD.

LAUREL WAY

MOREHOUSE PL.

WILLOW ST.

PINE WAY

9

11

12

100

101

102

103

104

105

400

TAX MAP
BOROUGH OF
NEW PROVIDENCE
UNION COUNTY, NEW JERSEY
Scale:-1"=100'

Borough Engineer
Borough of New Providence

Revised 1996 1998

NEW JERSEY DEPARTMENT OF THE TREASURY
DIVISION OF TAXATION
PUBLIC UTILITY TAX BUREAU
APPROVED AS A TAX MAP PURSUANT TO THE PROVISIONS OF CHAPTER 175, LAWS OF 1913, ETC FOR THE DIRECTOR, DIVISION OF TAXATION
BY L. A. Dimare STATE SUPERVISOR
DATE NOV 10 1967 SERIAL NO. 455

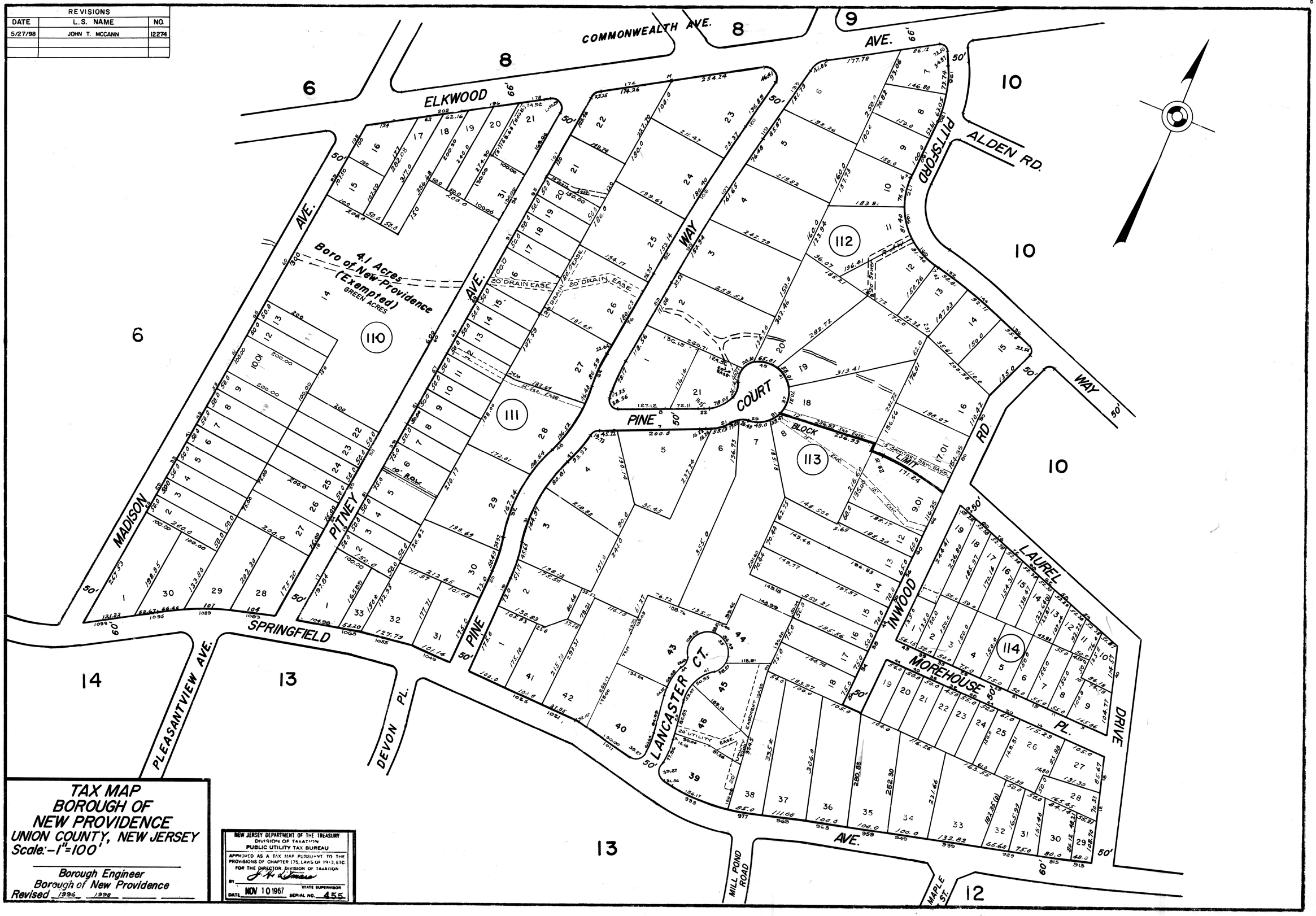

REVISIONS
DATE | L.S. NAME | NO.
5/27/98 | JOHN T. MCCANN | 12274
COMMONWEALTH AVE.
ELKWOOD AVE.
PITTSFORD WAY
ALDEN RD.
MADISON AVE.
PITNEY AVE.
PINE WAY
PINE COURT
BLOCK LIMIT
INWOOD RD
LAUREL DRIVE
MOREHOUSE PL.
LANCASTER CT.
SPRINGFIELD AVE.
PLEASANTVIEW AVE.
DEVON PL.
MILL POND ROAD
MAPLE ST.
4.1 Acres
Boro of New Providence
(Exempted)
GREEN ACRES
20' DRAIN EASE
20' UTILITY EASE
TAX MAP
BOROUGH OF
NEW PROVIDENCE
UNION COUNTY, NEW JERSEY
Scale:-1"=100'
Borough Engineer
Borough of New Providence
Revised 1996 1998
NEW JERSEY DEPARTMENT OF THE TREASURY
DIVISION OF TAXATION
PUBLIC UTILITY TAX BUREAU
APPROVED AS A TAX MAP PURSUANT TO THE PROVISIONS OF CHAPTER 175, LAWS OF 1913, ETC.
FOR THE DIRECTOR, DIVISION OF TAXATION
BY
STATE SUPERVISOR
DATE NOV 10 1967 SERIAL NO. 455

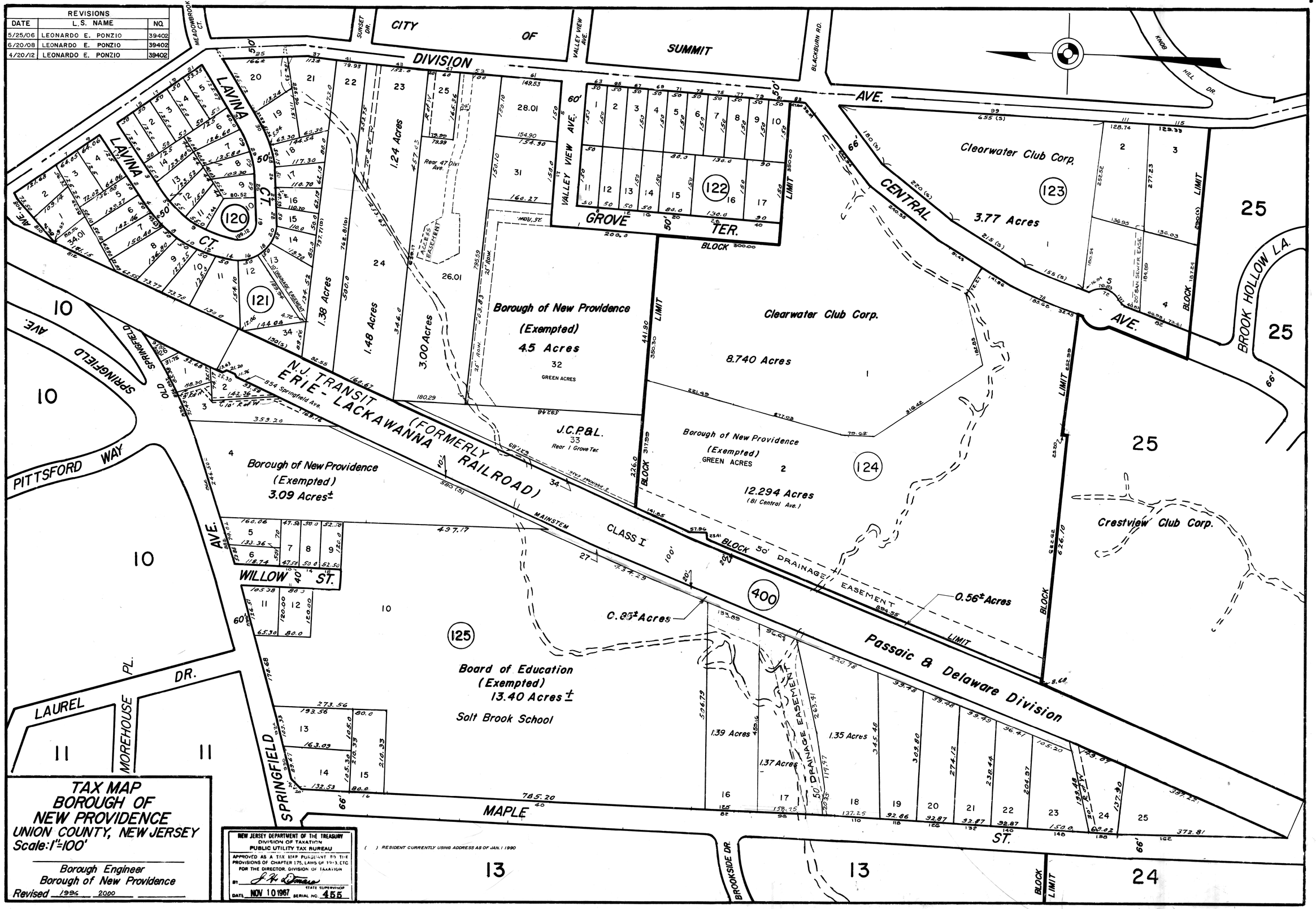
REVISIONS
DATE | L.S. NAME | NO.
5/25/06 | LEONARDO E. PONZIO | 39402
6/20/08 | LEONARDO E. PONZIO | 39402
4/20/12 | LEONARDO E. PONZIO | 39402
CITY OF SUMMIT
DIVISION AVE.
LAVINA CT.
GROVE TER.
CENTRAL AVE.
BROOK HOLLOW LA.
SPRINGFIELD AVE.
PITTSFORD WAY
WILLOW ST.
LAUREL DR.
MOREHOUSE PL.
MAPLE ST.
BROOKSIDE DR.
N.J. TRANSIT (FORMERLY ERIE-LACKAWANNA RAILROAD)
Borough of New Providence (Exempted) 4.5 Acres
Clearwater Club Corp. 8.740 Acres
Clearwater Club Corp. 3.77 Acres
Borough of New Providence (Exempted) 3.09 Acres±
Borough of New Providence (Exempted) 12.294 Acres (81 Central Ave.)
Crestview Club Corp.
Board of Education (Exempted) 13.40 Acres±
Salt Brook School
J.C.P.&L.
Passaic & Delaware Division
CLASS I
50' DRAINAGE EASEMENT
0.85± Acres
0.56± Acres
1.24 Acres
1.38 Acres
1.48 Acres
3.00 Acres
1.39 Acres
1.37 Acres
1.35 Acres
TAX MAP
BOROUGH OF
NEW PROVIDENCE
UNION COUNTY, NEW JERSEY
Scale: 1"=100'
Borough Engineer
Borough of New Providence
Revised 1996 2000
NEW JERSEY DEPARTMENT OF THE TREASURY
DIVISION OF TAXATION
PUBLIC UTILITY TAX BUREAU
APPROVED AS A TAX MAP PURSUANT TO THE PROVISIONS OF CHAPTER 175, LAWS OF 1913, ETC FOR THE DIRECTOR, DIVISION OF TAXATION
BY J. H. Dimaro STATE SUPERVISOR
DATE NOV 10 1967 SERIAL NO. 455
( ) RESIDENT CURRENTLY USING ADDRESS AS OF JAN. 1 1990

REVISIONS		
DATE	L.S. NAME	NO.
3/3/98	JOHN T. MCCANN	12274
12-31-04	HERB LAUTERWALD, JR.	20890

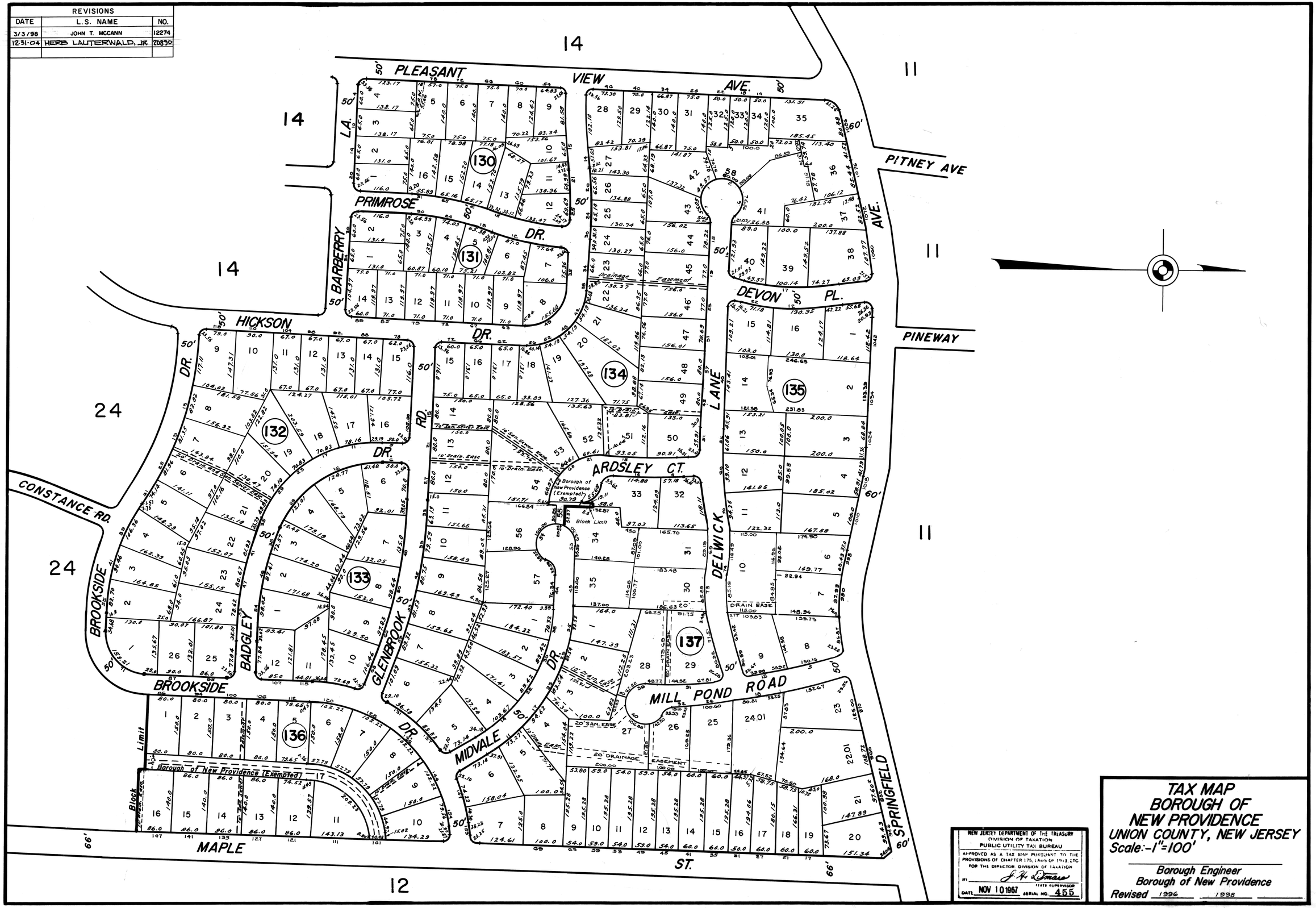

NEW JERSEY DEPARTMENT OF THE TREASURY
DIVISION OF TAXATION
PUBLIC UTILITY TAX BUREAU
APPROVED AS A TAX MAP PURSUANT TO THE PROVISIONS OF CHAPTER 175, LAWS OF 1913, ETC
FOR THE DIRECTOR, DIVISION OF TAXATION
BY J. H. Dimaro
STATE SUPERVISOR
DATE NOV 10 1967 SERIAL NO. 455

TAX MAP
BOROUGH OF NEW PROVIDENCE
UNION COUNTY, NEW JERSEY
Scale:-1"=100'

Borough Engineer
Borough of New Providence
Revised 1996 1998

REVISIONS		
DATE	L.S. NAME	NO.
5/25/06	LEONARDO E. PONZIO	39402

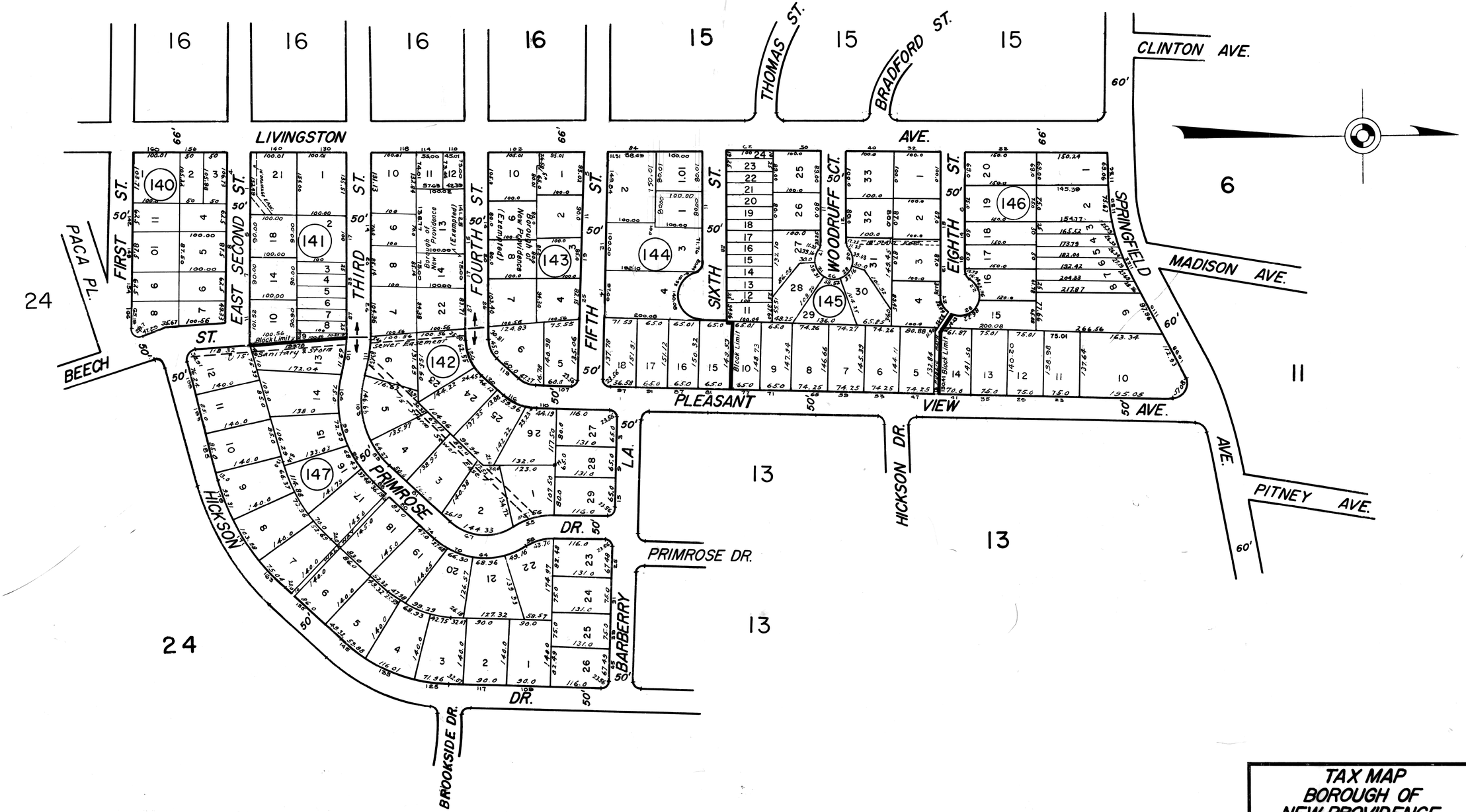

NEW JERSEY DEPARTMENT OF THE TREASURY
DIVISION OF TAXATION
PUBLIC UTILITY TAX BUREAU
APPROVED AS A TAX MAP PURSUANT TO THE PROVISIONS OF CHAPTER 175, LAWS OF 1913, ETC.
FOR THE DIRECTOR, DIVISION OF TAXATION
BY J. A. Dimas
DATE NOV 10 1967 SERIAL NO. 455 STATE SUPERVISOR

TAX MAP
BOROUGH OF NEW PROVIDENCE
UNION COUNTY, NEW JERSEY
Scale: 1" = 100'

Borough Engineer
Borough of New Providence
Revised 1996

REVISIONS		
DATE	L.S. NAME	NO.
12-31-04	H. LAUTERWALD, JR	20890
8/27/07	LEONARDO E. PONZIO	39402
6/20/08	LEONARDO E. PONZIO	39402
4/20/12	LEONARDO E. PONZIO	39402

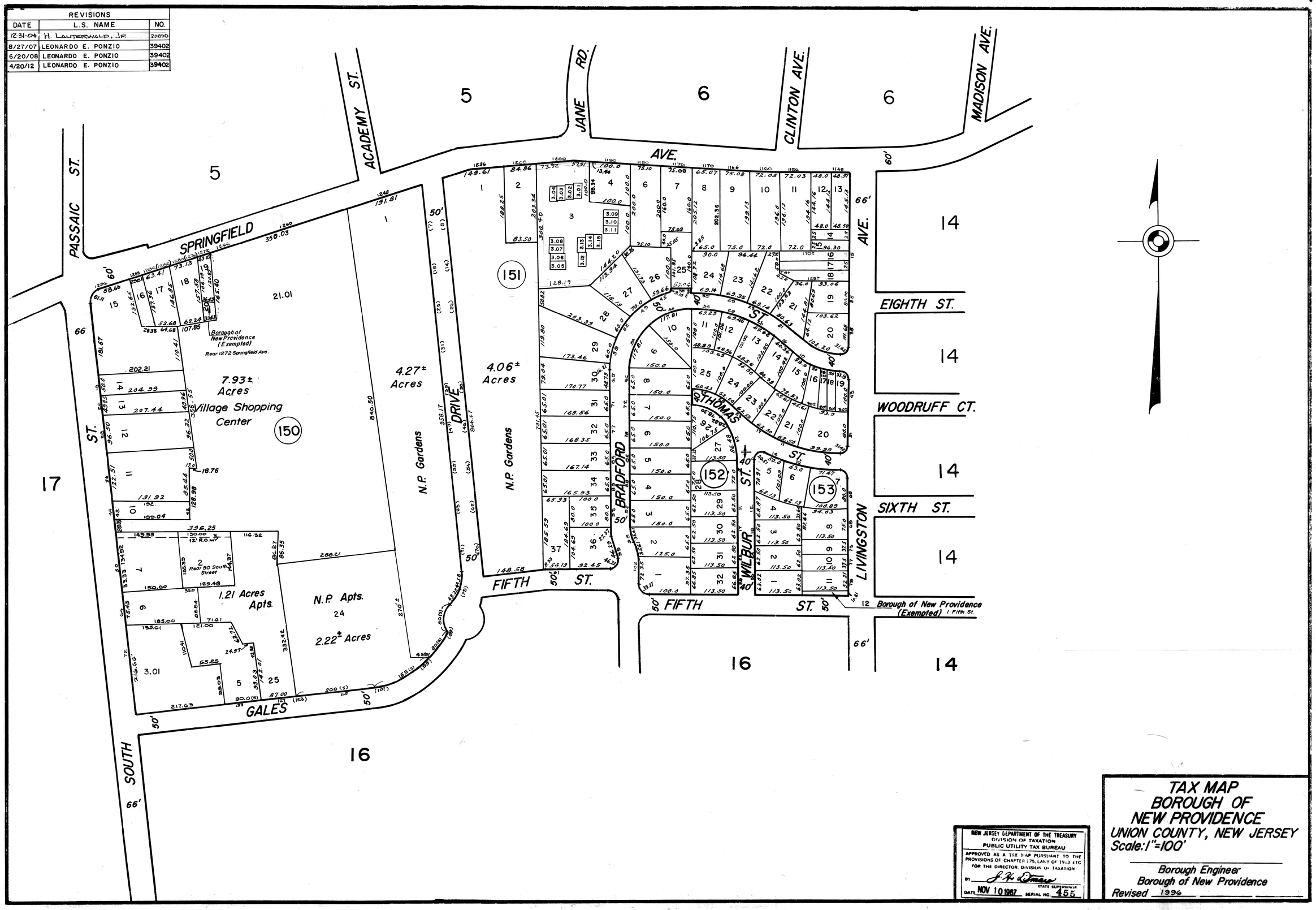

NEW JERSEY DEPARTMENT OF THE TREASURY
DIVISION OF TAXATION
PUBLIC UTILITY TAX BUREAU
APPROVED AS A TAX MAP PURSUANT TO THE PROVISIONS OF CHAPTER 175, LAWS OF 1913 ETC FOR THE DIRECTOR, DIVISION OF TAXATION
BY J. H. Dimare
STATE SUPERVISOR
DATE NOV 10 1967 SERIAL NO. 455

TAX MAP
BOROUGH OF NEW PROVIDENCE
UNION COUNTY, NEW JERSEY
Scale: 1"=100'

Borough Engineer
Borough of New Providence
Revised 1996

REVISIONS		
DATE	L.S. NAME	NO.
9/30/97	JOHN T. MCCANN	12274
5/25/06	LEONARDO E. PONZIO	39402
8/27/07	LEONARDO E. PONZIO	39402

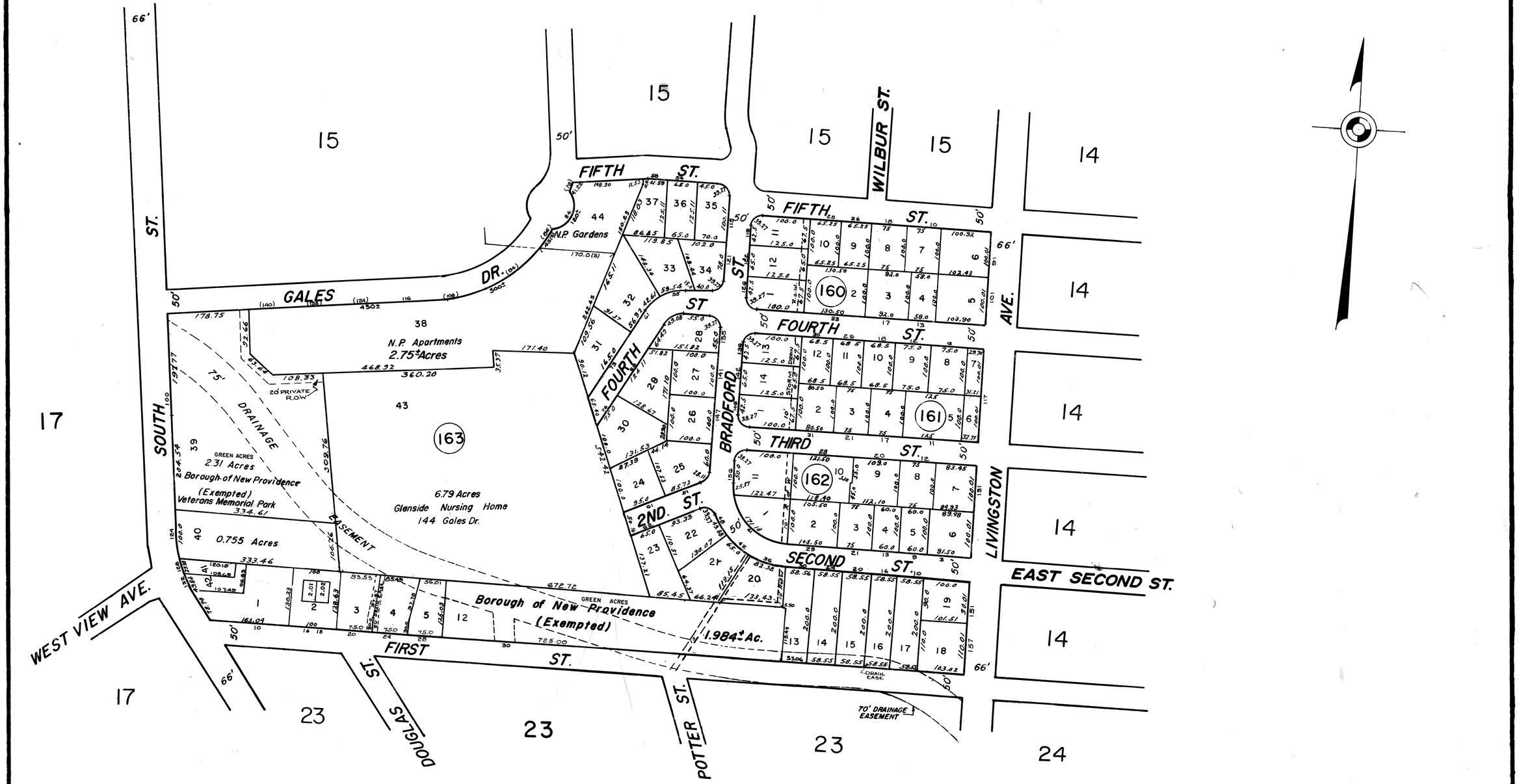

NEW JERSEY DEPARTMENT OF THE TREASURY
DIVISION OF TAXATION
PUBLIC UTILITY TAX BUREAU
APPROVED AS A TAX MAP PURSUANT TO THE PROVISIONS OF CHAPTER 175, LAWS OF 1918 ETC.
FOR THE DIRECTOR, DIVISION OF TAXATION
BY _____ STATE SUPERVISOR
DATE NOV 10 1967 SERIAL NO. 455

TAX MAP
BOROUGH OF NEW PROVIDENCE
UNION COUNTY, NEW JERSEY
Scale: 1"=100'

Borough Engineer
Borough of New Providence
Revised 1996 1997

REVISIONS		
DATE	L.S. NAME	NO.
9/30/97	JOHN T. MCCANN	12274
7/16/98	JOHN T. MCCANN	12274
12-31-04	HERB LAITERWALD, JR.	20890
5/25/06	LEONARDO E. PONZIO	39402

TAX MAP
BOROUGH OF NEW PROVIDENCE
UNION COUNTY, NEW JERSEY
Scale:-1"=100'

Borough Engineer
Borough of New Providence
Revised 1996 1997 1998

NEW JERSEY DEPARTMENT OF THE TREASURY
DIVISION OF TAXATION
PUBLIC UTILITY TAX BUREAU
APPROVED AS A TAX MAP PURSUANT TO THE PROVISIONS OF CHAPTER 175, LAWS OF 1911 ETC
FOR THE DIRECTOR, DIVISION OF TAXATION
BY _____ STATE SUPERVISOR
DATE NOV 10 1967 SERIAL NO. 455

RUNNYMEDE PK'Y.
TERRACE RD.
RIDGEVIEW AVE.
SPRINGFIELD AVE.
SPRINGFIELD
BROOK RD.
SALT
PEWTER LA.
WHITMAN DR.
LA
MEE
RADCLIFF DR.
MEADOW CT. (50')
PIONEER DR.
BALCOM RD.
GALES DR.
FIRST ST.
HIGH ST.
WESTVIEW AVE.
PROVIDENCE ST.
S. WILLIAM ST.
JAMES ST.
SOUTH STREET
BOROUGH OF GREEN ACRES
BOROUGH OF NEW PROVIDENCE
BLOCK LIMIT

Methodist Church Cemetery (Exempted) 1.39± Acres
0.95± Acres
1.15 Acres
Country Play School
1.09 Acres
Borough of New Providence (Exempted)
Sharing 1422 Springfield Ave
Historical Society 1358 Springfield Ave
Community Pool NEW 17.68± Acres (Exempted)
1.44± Acres
R.C. CHURCH & School 4.89± Acres (Exempted)
N.P. High School Board of Education 23.66± Acres (Exempted)
R.C. CHURCH & School 3.39± Acres (Exempted)
Board of Education (Exempted)

50' Drainage Easement
15' Drainage Easement
10' Drain Ease
15' Drainage
40' Drain Ease

3 4 16 17 18 19 20 21 22 23 24 25 26 27 28 29 30 31 32 33 34 35 36 37 38 39 40 41 42 43 44 45 46 47 48 49 50 101 102 103 1.01 1.02 1.03 10 11.01 11.02 11.03 11.04 12.01 13 14 15.01 15.02 25.01 30.01 38.01 42 44 171 172 170 15 16 22 23

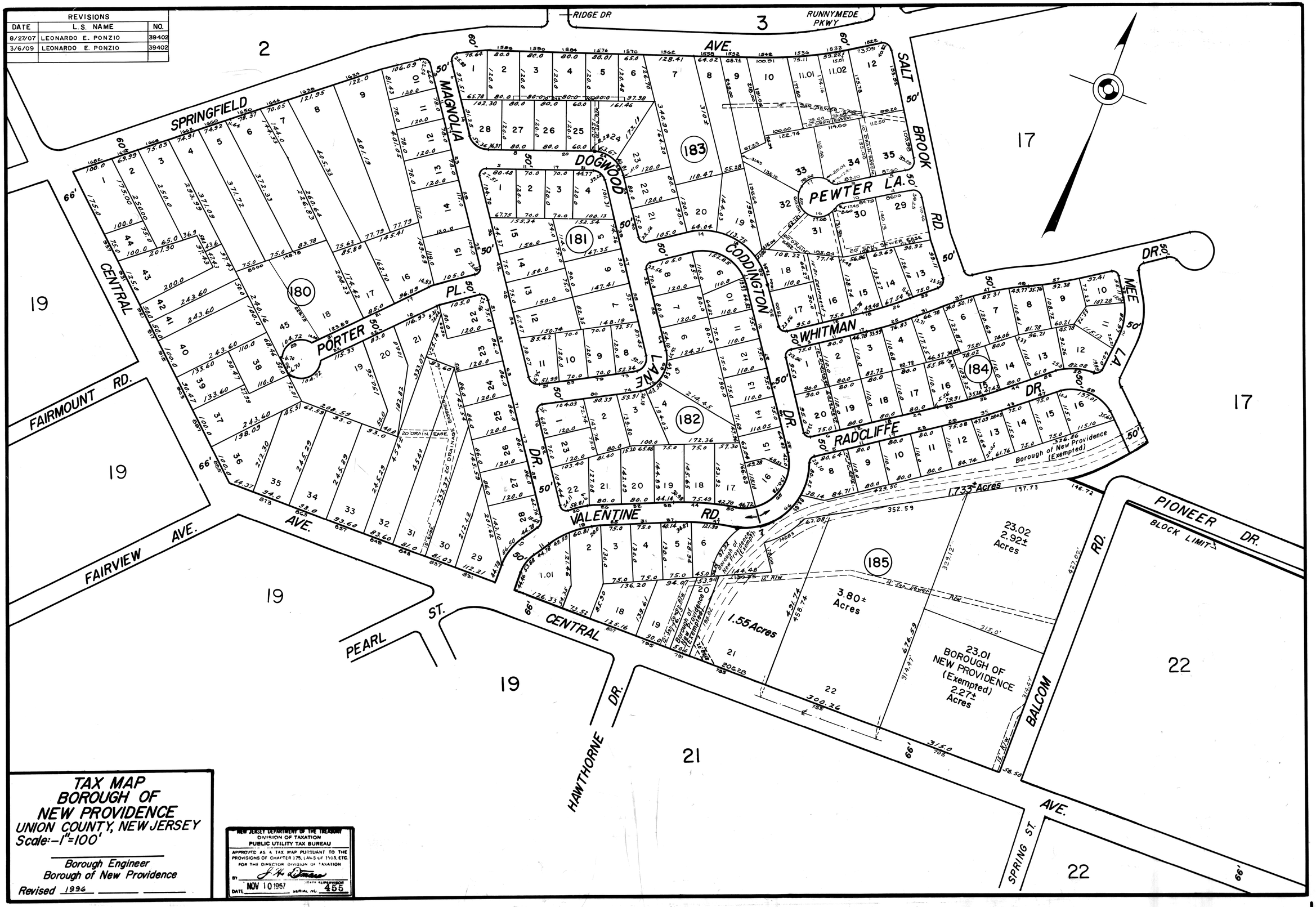
REVISIONS
DATE | L.S. NAME | NO.
8/27/07 | LEONARDO E. PONZIO | 39402
3/6/09 | LEONARDO E. PONZIO | 39402
RIDGE DR
RUNNYMEDE PKWY
SPRINGFIELD AVE.
MAGNOLIA
DOGWOOD
CODDINGTON
LANE
PEWTER LA.
SALT BROOK RD.
WHITMAN
RADCLIFFE DR.
MEE LA.
PORTER PL.
CENTRAL
FAIRMOUNT RD.
FAIRVIEW AVE.
VALENTINE RD.
PEARL ST.
HAWTHORNE DR.
BALCOM RD.
PIONEER DR.
BLOCK LIMIT
SPRING ST.
Borough of New Providence (Exempted)
1.733± Acres
1.55 Acres
3.80± Acres
23.02 2.92± Acres
23.01 BOROUGH OF NEW PROVIDENCE (Exempted) 2.27± Acres
TAX MAP
BOROUGH OF
NEW PROVIDENCE
UNION COUNTY, NEW JERSEY
Scale:-1"=100'
Borough Engineer
Borough of New Providence
Revised 1996
NEW JERSEY DEPARTMENT OF THE TREASURY
DIVISION OF TAXATION
PUBLIC UTILITY TAX BUREAU
APPROVED AS A TAX MAP PURSUANT TO THE PROVISIONS OF CHAPTER 175, LAWS OF 1913, ETC. FOR THE DIRECTOR DIVISION OF TAXATION
BY
DATE NOV 10 1967
SERIAL NO. 455

REVISIONS		
DATE	L.S. NAME	NO.
5/25/06	LEONARDO E. PONZIO	39402
8/27/07	LEONARDO E. PONZIO	39402
6/20/08	LEONARDO E. PONZIO	39402
4/20/12	LEONARDO E. PONZIO	39402

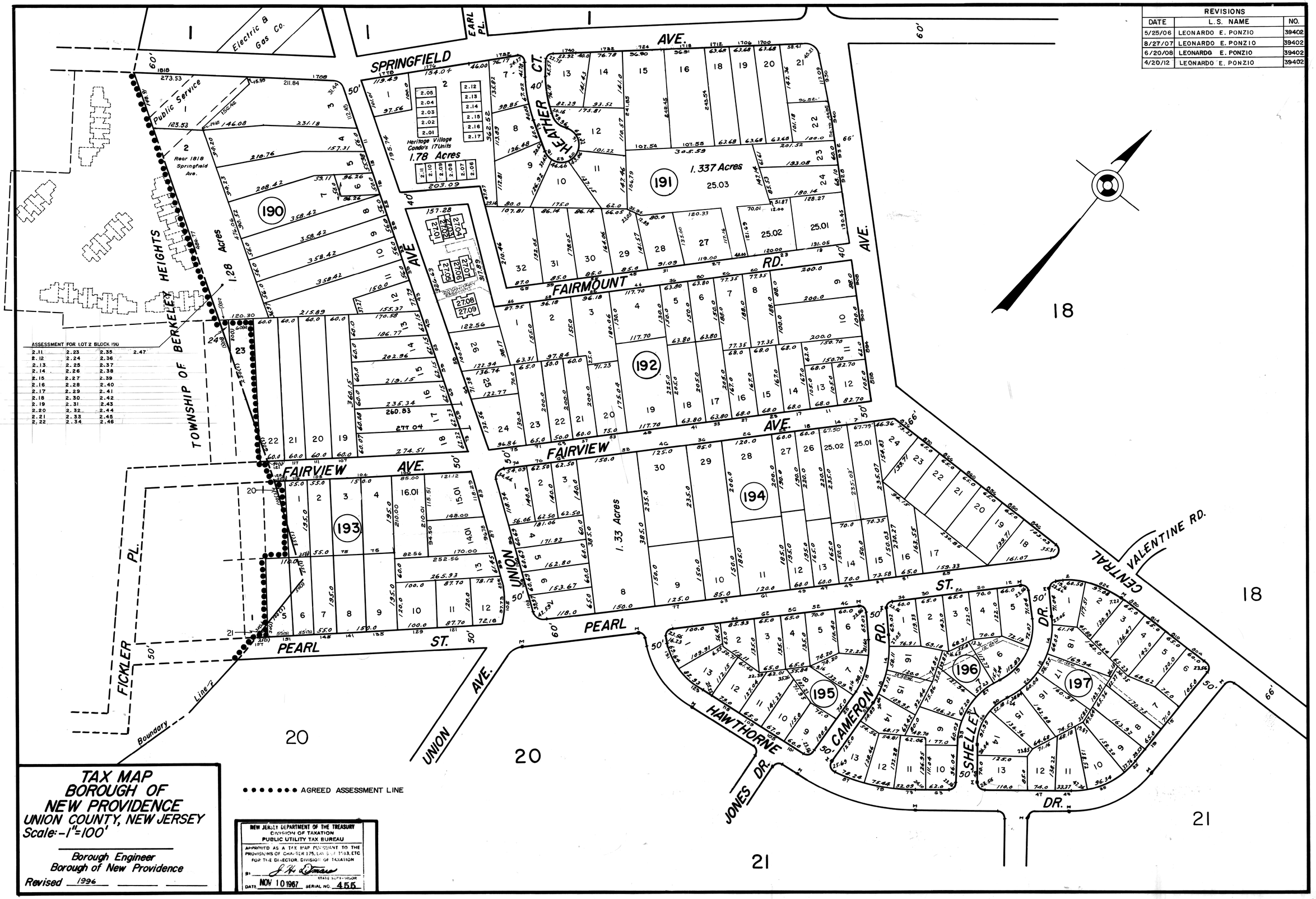

ASSESSMENT FOR LOT 2 BLOCK 190

2.11	2.23	2.35	2.47
2.12	2.24	2.36	
2.13	2.25	2.37	
2.14	2.26	2.38	
2.15	2.27	2.39	
2.16	2.28	2.40	
2.17	2.29	2.41	
2.18	2.30	2.42	
2.19	2.31	2.43	
2.20	2.32	2.44	
2.21	2.33	2.45	
2.22	2.34	2.46	

TAX MAP
BOROUGH OF NEW PROVIDENCE
UNION COUNTY, NEW JERSEY
Scale: -1"=100'

Borough Engineer
Borough of New Providence
Revised 1996

• • • • • • • AGREED ASSESSMENT LINE

NEW JERSEY DEPARTMENT OF THE TREASURY
DIVISION OF TAXATION
PUBLIC UTILITY TAX BUREAU
APPROVED AS A TAX MAP PURSUANT TO THE PROVISIONS OF CHAPTER 175, LAWS OF 1913, ETC FOR THE DIRECTOR, DIVISION OF TAXATION
BY J. H. Dimaro
STATE SUPERVISOR
DATE NOV 10 1967 SERIAL NO. 455

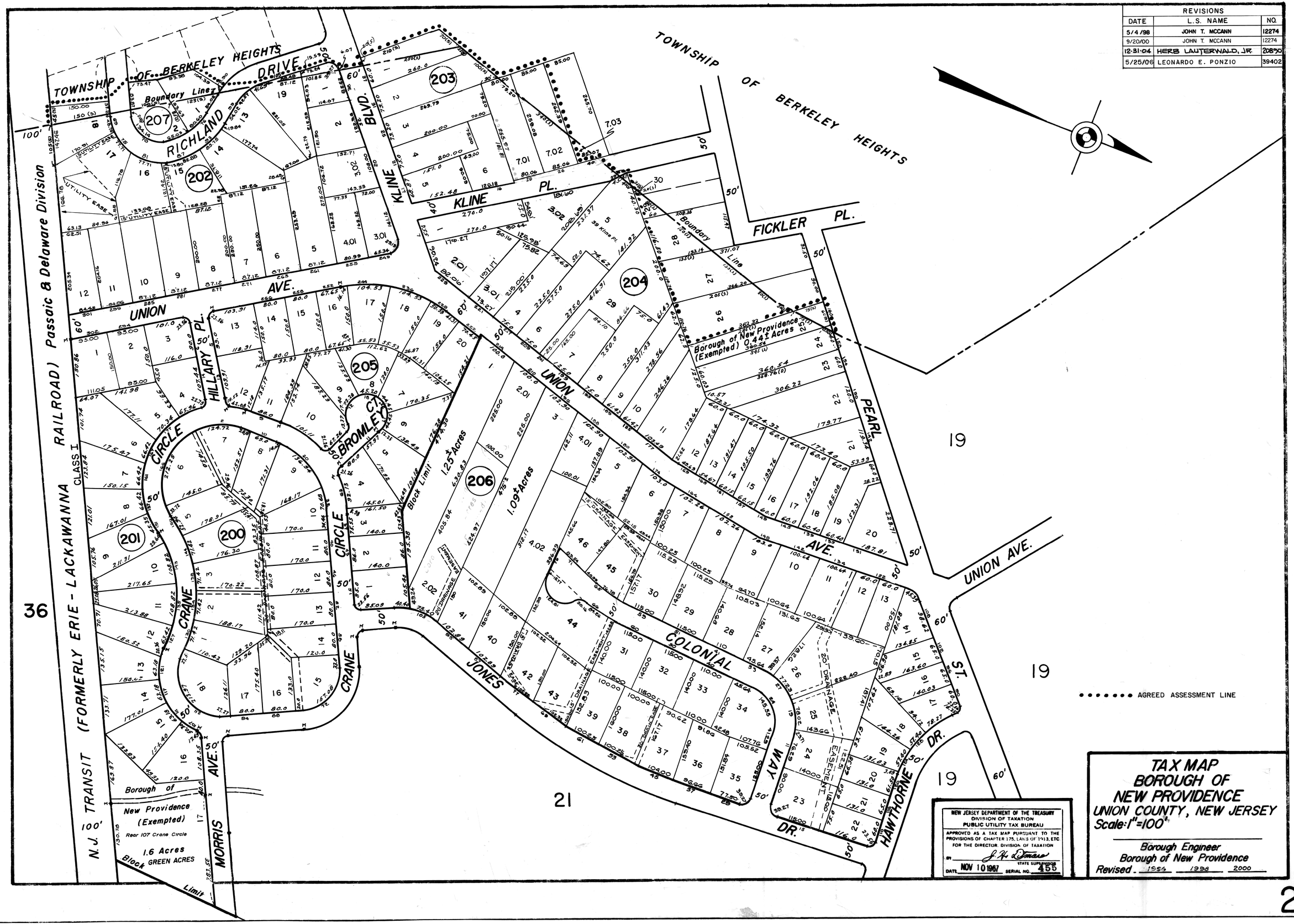

REVISIONS		
DATE	L.S. NAME	NO.
5/4/98	JOHN T. MCCANN	12274
9/20/00	JOHN T. MCCANN	12274
12-31-04	HERB LAUTERWALD, JR.	20890
5/25/06	LEONARDO E. PONZIO	39402

NEW JERSEY DEPARTMENT OF THE TREASURY
DIVISION OF TAXATION
PUBLIC UTILITY TAX BUREAU
APPROVED AS A TAX MAP PURSUANT TO THE PROVISIONS OF CHAPTER 175, LAWS OF 1913, ETC. FOR THE DIRECTOR, DIVISION OF TAXATION
BY J. H. Dimaro
STATE SUPERVISOR
DATE NOV 10 1967 SERIAL NO. 455

TAX MAP
BOROUGH OF NEW PROVIDENCE
UNION COUNTY, NEW JERSEY
Scale: 1" = 100'

Borough Engineer
Borough of New Providence
Revised 1956 1998 2000

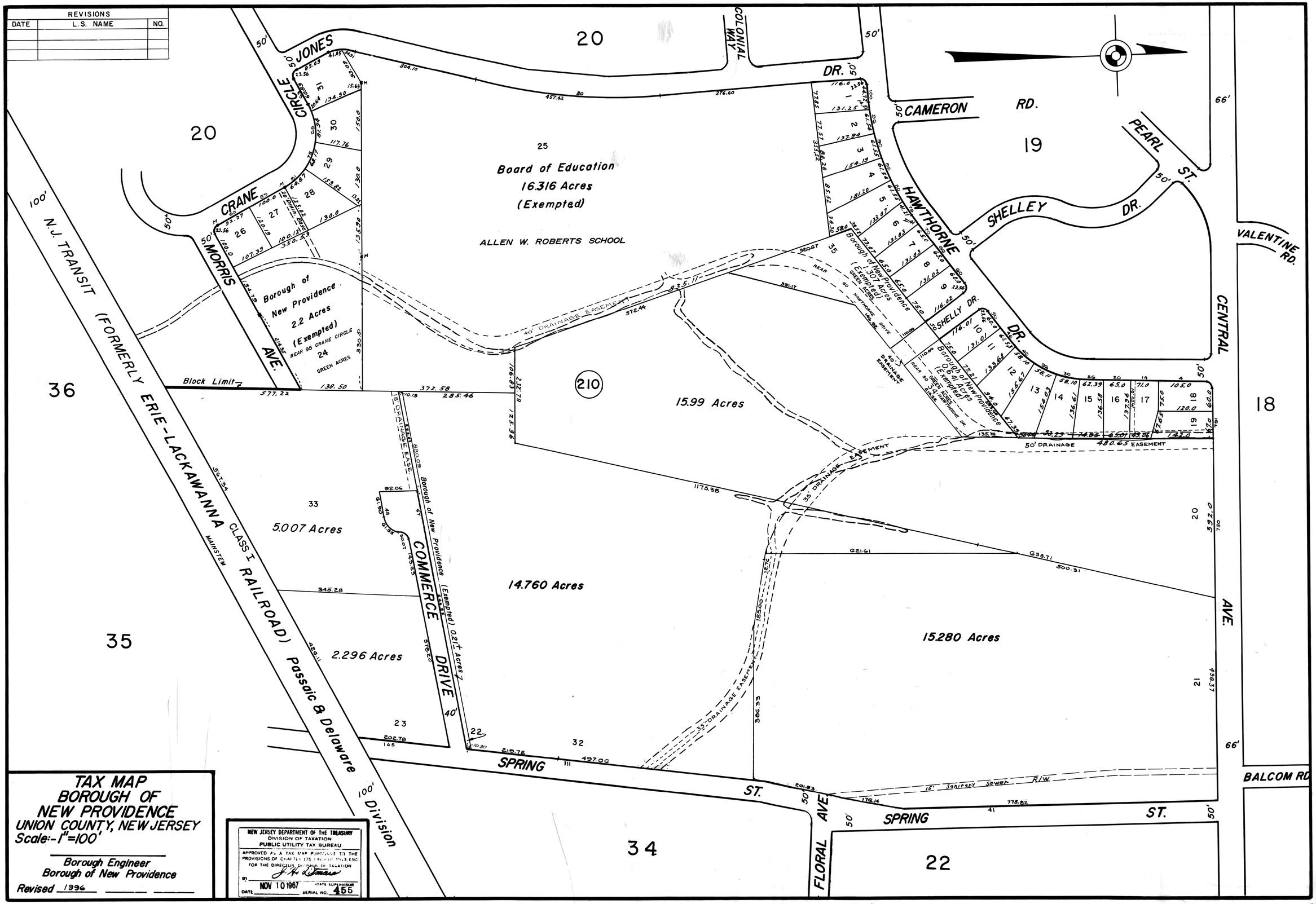
REVISIONS
DATE
L.S. NAME
NO.
20
20
19
18
36
35
34
22
JONES
CIRCLE
CRANE
MORRIS
AVE.
COLONIAL WAY
DR.
CAMERON
RD.
PEARL
ST.
SHELLEY
DR.
HAWTHORNE
DR.
SHELLY DR.
VALENTINE RD.
CENTRAL
AVE.
BALCOM RD
SPRING
ST.
FLORAL AVE.
COMMERCE
DRIVE
N.J. TRANSIT (FORMERLY ERIE-LACKAWANNA RAILROAD) Passaic & Delaware Division
CLASS I
MAINSTEM
Block Limit
25
Board of Education
16.316 Acres
(Exempted)
ALLEN W. ROBERTS SCHOOL
Borough of New Providence
2.2 Acres
(Exempted)
REAR 95 CRANE CIRCLE
24
GREEN ACRES
Borough of New Providence
1.307 Acres
(Exempted)
Borough of New Providence
0.641 Acres
(Exempted)
Borough of New Providence (Exempted) 0.21± Acres
210
15.99 Acres
14.760 Acres
15.280 Acres
5.007 Acres
2.296 Acres
40' DRAINAGE EASEMENT
35' DRAINAGE EASEMENT
50' DRAINAGE EASEMENT
15' Sanitary Sewer R/W
TAX MAP
BOROUGH OF
NEW PROVIDENCE
UNION COUNTY, NEW JERSEY
Scale:-1"=100'
Borough Engineer
Borough of New Providence
Revised 1996
NEW JERSEY DEPARTMENT OF THE TREASURY
DIVISION OF TAXATION
PUBLIC UTILITY TAX BUREAU
APPROVED AS A TAX MAP PURSUANT TO THE PROVISIONS OF CHAPTER 175 LAWS OF 1913, ETC.
FOR THE DIRECTOR, DIVISION OF TAXATION
BY
DATE NOV 10 1967
STATE SUPERVISOR
SERIAL NO. 455

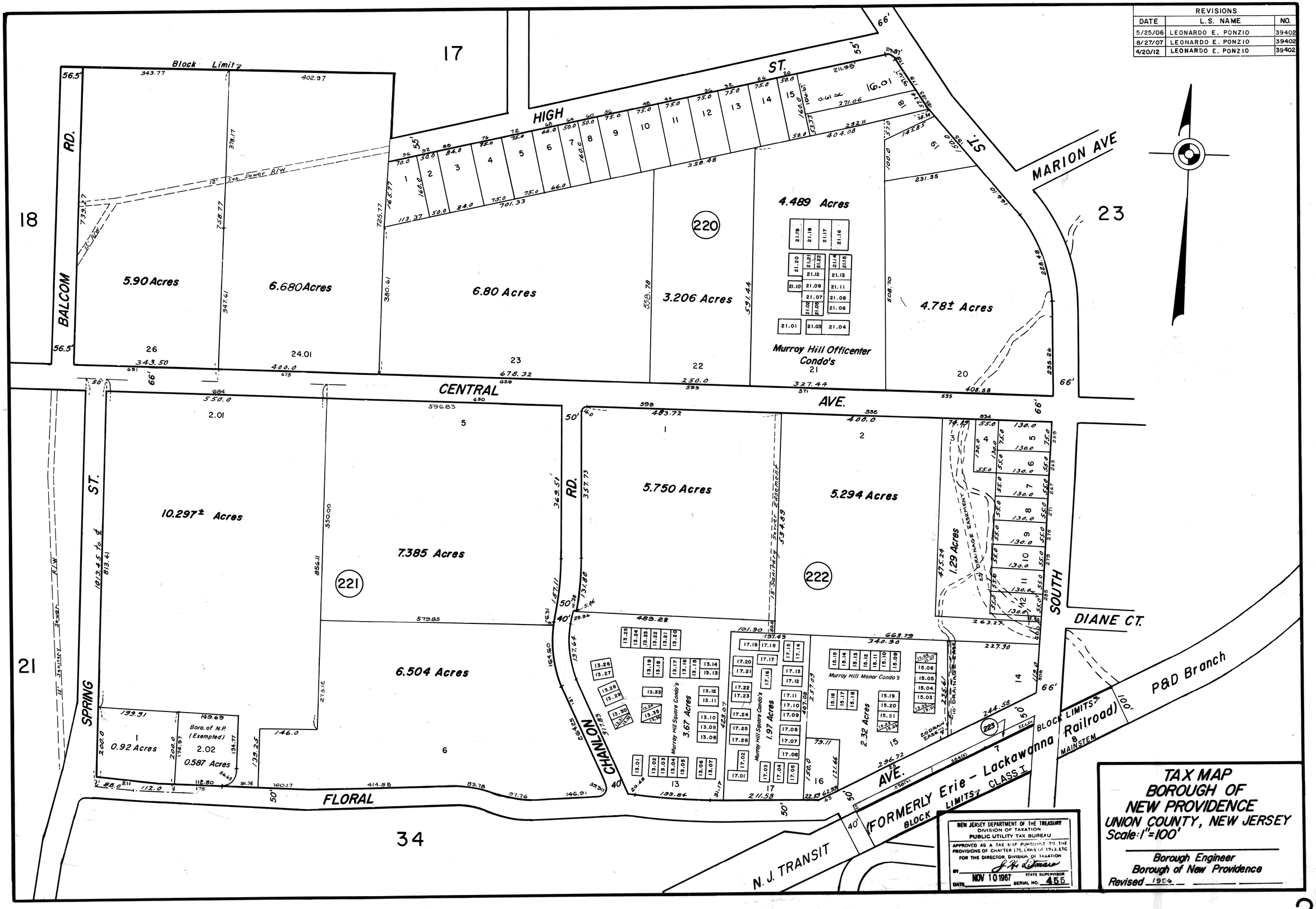
REVISIONS
DATE | L.S. NAME | NO.
5/25/06 | LEONARDO E. PONZIO | 39402
8/27/07 | LEONARDO E. PONZIO | 39402
4/20/12 | LEONARDO E. PONZIO | 39402
17
18
21
23
34
Block Limit
BALCOM RD.
HIGH ST.
MARION AVE
CENTRAL AVE.
SPRING ST.
CHANLON RD.
SOUTH ST.
DIANE CT.
FLORAL AVE.
N. J. TRANSIT
P&D Branch
(FORMERLY Erie - Lackawanna Railroad)
BLOCK LIMITS
CLASS I
MAINSTEM
5.90 Acres
6.680 Acres
6.80 Acres
3.206 Acres
4.489 Acres
4.78± Acres
10.297± Acres
7.385 Acres
6.504 Acres
5.750 Acres
5.294 Acres
1.29 Acres
0.92 Acres
0.587 Acres
Boro. of N.P. (Exempted)
Murray Hill Officenter Condo's
Murray Hill Square Condo's
Murray Hill Manor Condo's
3.67 Acres
1.97 Acres
2.32 Acres
220
221
222
223
NEW JERSEY DEPARTMENT OF THE TREASURY
DIVISION OF TAXATION
PUBLIC UTILITY TAX BUREAU
APPROVED AS A TAX MAP PURSUANT TO THE PROVISIONS OF CHAPTER 175, LAWS OF 1913, ETC FOR THE DIRECTOR, DIVISION OF TAXATION
BY J. H. Litmaro
STATE SUPERVISOR
DATE NOV 10 1967
SERIAL NO. 455
TAX MAP
BOROUGH OF
NEW PROVIDENCE
UNION COUNTY, NEW JERSEY
Scale: 1"=100'
Borough Engineer
Borough of New Providence
Revised 1996

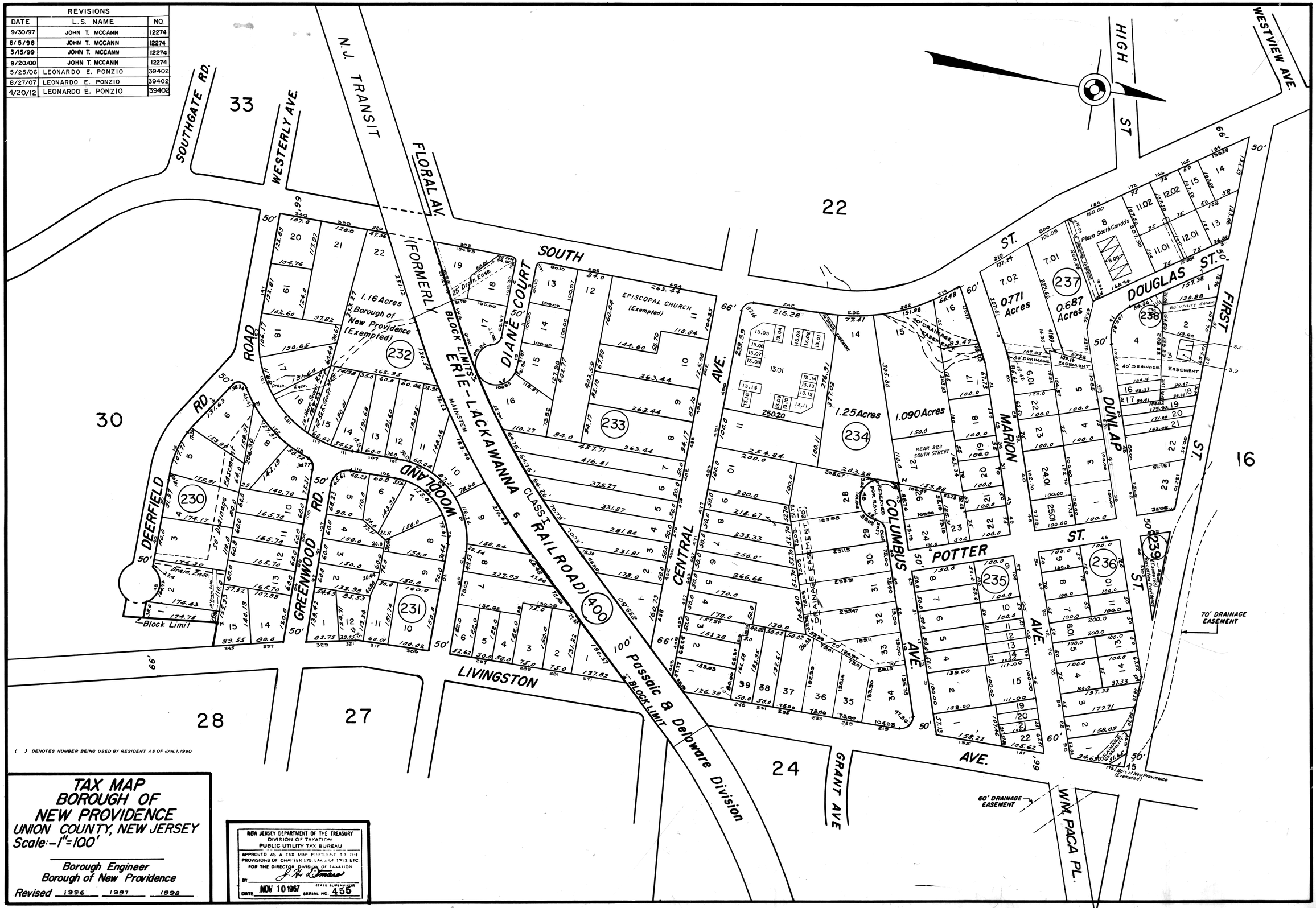

REVISIONS		
DATE	L.S. NAME	NO.
9/30/97	JOHN T. MCCANN	12274
8/5/98	JOHN T. MCCANN	12274
3/15/99	JOHN T. MCCANN	12274
9/20/00	JOHN T. MCCANN	12274
5/25/06	LEONARDO E. PONZIO	39402
8/27/07	LEONARDO E. PONZIO	39402
4/20/12	LEONARDO E. PONZIO	39402

( ) DENOTES NUMBER BEING USED BY RESIDENT AS OF JAN. 1, 1990

TAX MAP
BOROUGH OF NEW PROVIDENCE
UNION COUNTY, NEW JERSEY
Scale:-1"=100'

Borough Engineer
Borough of New Providence

Revised 1996 1997 1998

NEW JERSEY DEPARTMENT OF THE TREASURY
DIVISION OF TAXATION
PUBLIC UTILITY TAX BUREAU
APPROVED AS A TAX MAP PURSUANT TO THE PROVISIONS OF CHAPTER 175, LAWS OF 1913, ETC FOR THE DIRECTOR, DIVISION OF TAXATION
BY J. H. Dimare
STATE SUPERVISOR
DATE NOV 10 1967 SERIAL NO. 456

REVISIONS		
DATE	L.S. NAME	NO.
3/4/98	JOHN T. MCCANN	12274

TAX MAP
BOROUGH OF
NEW PROVIDENCE
UNION COUNTY, NEW JERSEY
Scale:- 1"=100'

Borough Engineer
Borough of New Providence
Revised 1996 1998

NEW JERSEY DEPARTMENT OF THE TREASURY
DIVISION OF TAXATION
PUBLIC UTILITY TAX BUREAU
APPROVED AS A TAX MAP PURSUANT TO THE PROVISIONS OF CHAPTER 175, LAWS OF 1913, ETC.
FOR THE DIRECTOR, DIVISION OF TAXATION
BY _____ STATE SUPERVISOR
DATE NOV 10 1967 SERIAL NO. 455

24

REVISIONS		
DATE	L.S. NAME	NO.
9/30/97	JOHN T. MCCANN	12274

TAX MAP
BOROUGH OF
NEW PROVIDENCE
UNION COUNTY, NEW JERSEY
Scale:- 1"=100'

Borough Engineer
Borough of New Providence
Revised 1996 1997

NEW JERSEY DEPARTMENT OF THE TREASURY
DIVISION OF TAXATION
PUBLIC UTILITY TAX BUREAU
APPROVED AS A TAX MAP PURSUANT TO THE PROVISIONS OF CHAPTER 175, LAWS OF 1963, ETC FOR THE DIRECTOR, DIVISION OF TAXATION
BY J. H. Tomasso STATE SUPERVISOR
DATE NOV 10 1967 SERIAL NO. 456

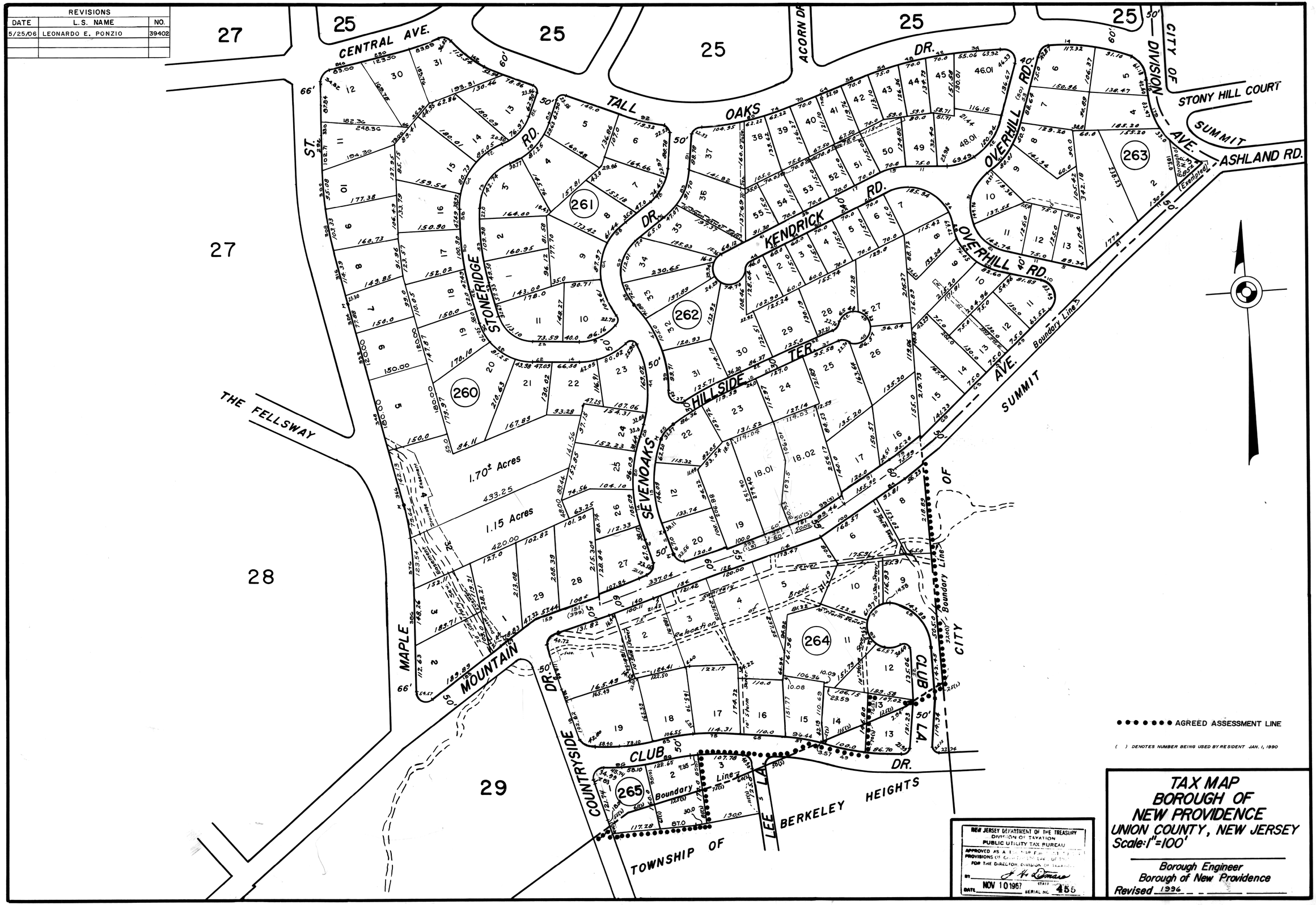
REVISIONS
DATE | L.S. NAME | NO.
5/25/06 | LEONARDO E. PONZIO | 39402
CENTRAL AVE.
TALL OAKS DR.
ACORN DR.
STONY HILL COURT
SUMMIT
ASHLAND RD.
CITY OF DIVISION AVE.
OVERHILL RD.
KENDRICK RD.
STONERIDGE RD.
HILLSIDE TER.
SEVENOAKS
MOUNTAIN
MAPLE ST.
THE FELLSWAY
COUNTRYSIDE DR.
CLUB DR.
CLUB LA.
LEE LA.
TOWNSHIP OF BERKELEY HEIGHTS
Boundary Line
1.70± Acres
1.15 Acres
Relocation of Brook
AGREED ASSESSMENT LINE
( ) DENOTES NUMBER BEING USED BY RESIDENT JAN. 1, 1990
NEW JERSEY DEPARTMENT OF THE TREASURY
DIVISION OF TAXATION
PUBLIC UTILITY TAX BUREAU
APPROVED AS A
PROVISIONS OF
FOR THE DIRECTOR, DIVISION OF TAXATION
BY
DATE NOV 10 1967
SERIAL NO. 455
TAX MAP
BOROUGH OF
NEW PROVIDENCE
UNION COUNTY, NEW JERSEY
Scale: 1"=100'
Borough Engineer
Borough of New Providence
Revised 1996

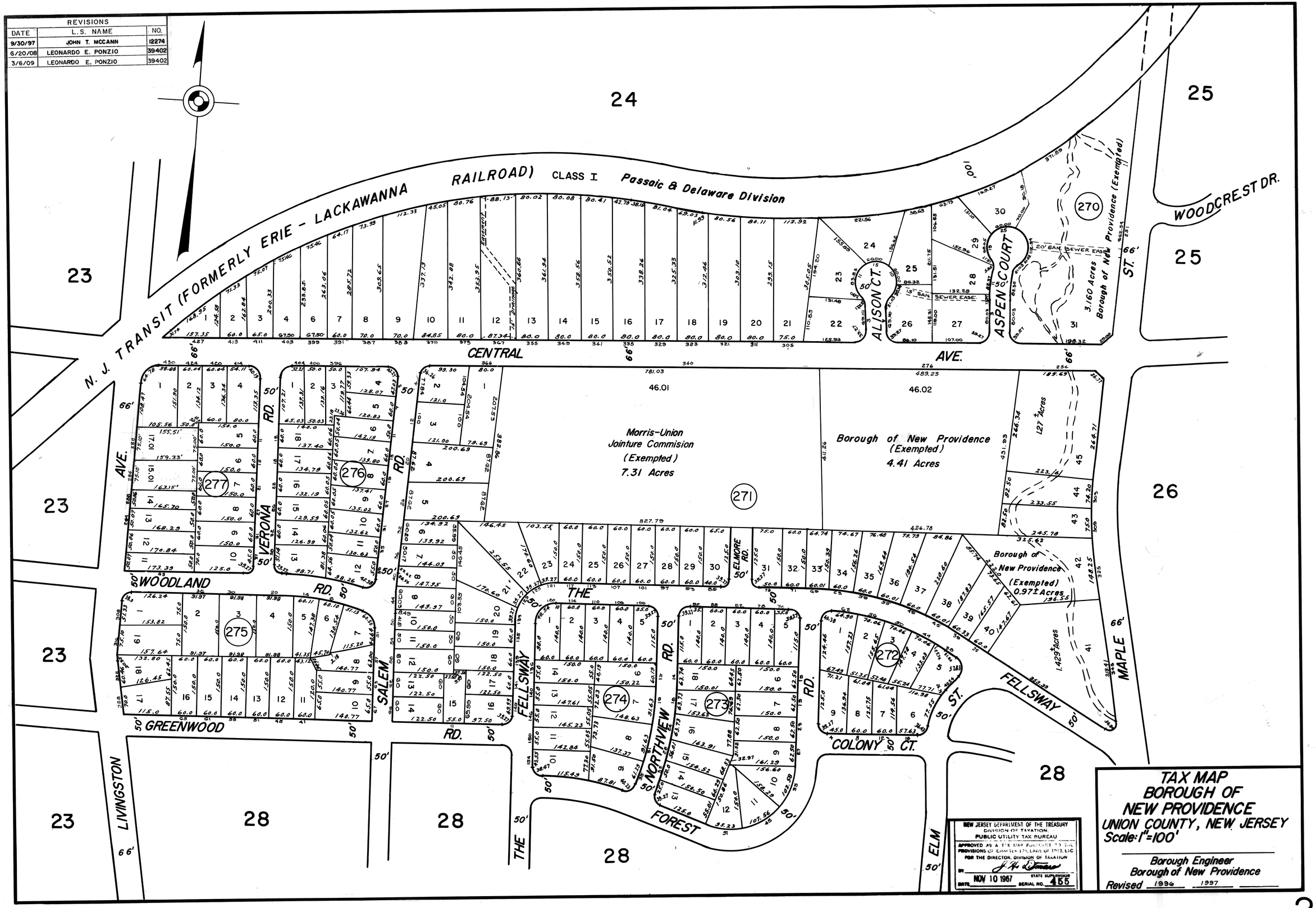
REVISIONS
DATE | L.S. NAME | NO.
9/30/97 | JOHN T. MCCANN | 12274
6/20/08 | LEONARDO E. PONZIO | 39402
3/6/09 | LEONARDO E. PONZIO | 39402
N. J. TRANSIT (FORMERLY ERIE - LACKAWANNA RAILROAD) CLASS I Passaic & Delaware Division
CENTRAL AVE.
ALISON CT.
ASPEN COURT
WOODCREST DR.
MAPLE ST.
FELLSWAY
COLONY CT.
NORTHVIEW RD.
THE FOREST
SALEM RD.
VERONA RD.
WOODLAND RD.
GREENWOOD RD.
LIVINGSTON AVE.
ELM ST.
Morris-Union Jointure Commision (Exempted) 7.31 Acres
Borough of New Providence (Exempted) 4.41 Acres
Borough of New Providence (Exempted) 0.97± Acres
3.160 Acres Borough of New Providence (Exempted)
127± Acres
1.429± Acres
NEW JERSEY DEPARTMENT OF THE TREASURY
DIVISION OF TAXATION
PUBLIC UTILITY TAX BUREAU
APPROVED AS A TAX MAP PURSUANT TO THE PROVISIONS OF CHAPTER 175, LAWS OF 1913, ETC.
FOR THE DIRECTOR, DIVISION OF TAXATION
BY J. H. Dimaro
STATE SUPERVISOR
DATE NOV 10 1967 SERIAL NO. 455
TAX MAP
BOROUGH OF
NEW PROVIDENCE
UNION COUNTY, NEW JERSEY
Scale: 1"=100'
Borough Engineer
Borough of New Providence
Revised 1996 1997

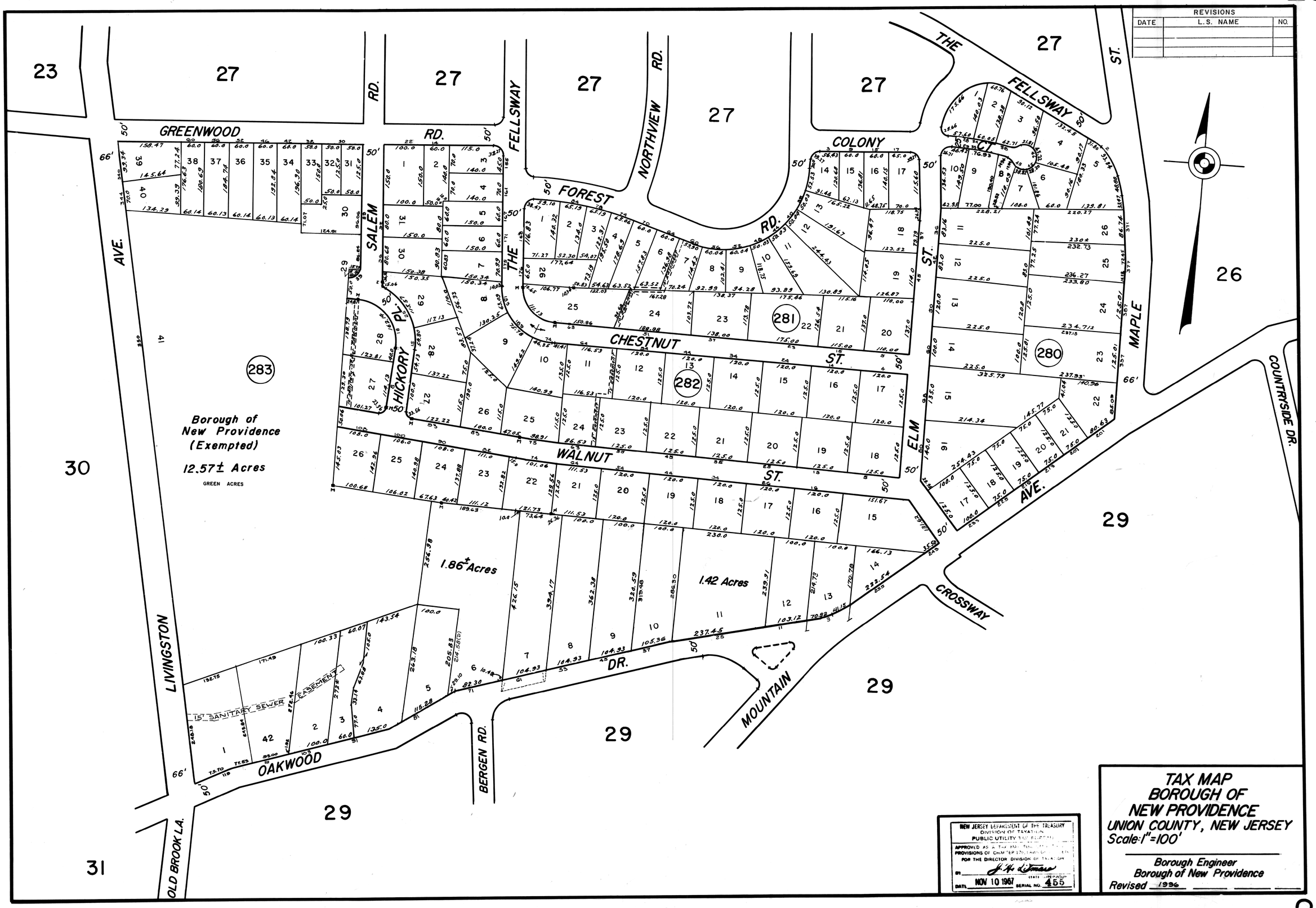
REVISIONS
DATE
L.S. NAME
NO.
GREENWOOD RD.
SALEM RD.
THE FELLSWAY
NORTHVIEW RD.
FOREST RD.
COLONY CT.
THE FELLSWAY
ST.
MAPLE
ELM ST.
CHESTNUT ST.
WALNUT ST.
HICKORY PL.
AVE.
LIVINGSTON
OAKWOOD DR.
BERGEN RD.
MOUNTAIN
CROSSWAY
COUNTRYSIDE DR.
OLD BROOK LA.
Borough of New Providence (Exempted)
12.57± Acres
GREEN ACRES
1.86± Acres
1.42 Acres
15' SANITARY SEWER EASEMENT
23
27
26
29
30
31
281
282
283
280
NEW JERSEY DEPARTMENT OF THE TREASURY
DIVISION OF TAXATION
PUBLIC UTILITY TAX BUREAU
APPROVED AS A TAX MAP
PROVISIONS OF CHAPTER
FOR THE DIRECTOR DIVISION OF TAXATION
BY
DATE NOV 10 1967
SERIAL NO. 455
TAX MAP
BOROUGH OF
NEW PROVIDENCE
UNION COUNTY, NEW JERSEY
Scale: 1"=100'
Borough Engineer
Borough of New Providence
Revised 1996

REVISIONS		
DATE	L.S. NAME	NO.

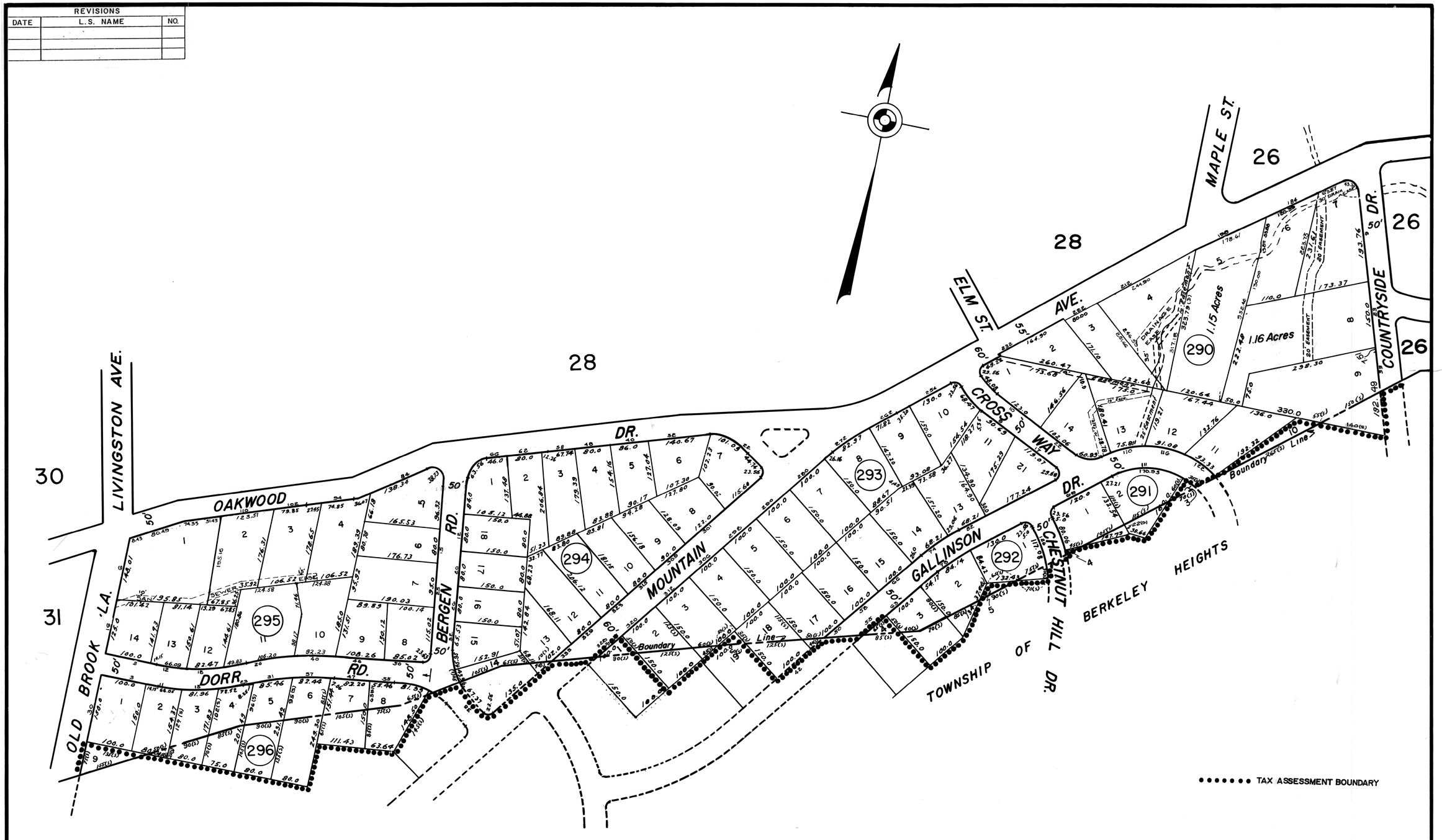

NEW JERSEY DEPARTMENT OF THE TREASURY
DIVISION OF TAXATION
PUBLIC UTILITY TAX BUREAU
APPROVED AS A TAX MAP PURSUANT TO THE PROVISIONS OF CHAPTER [illegible]
FOR THE DIRECTOR, DIVISION OF TAXATION
BY J. H. Dimaro
STATE SUPERVISOR
DATE NOV 10 1967 SERIAL NO. 45[illegible]

TAX MAP
BOROUGH OF NEW PROVIDENCE
UNION COUNTY, NEW JERSEY
Scale: 1" = 100'

Borough Engineer
Borough of New Providence
Revised 1996

REVISIONS		
DATE	L.S. NAME	NO.
3/6/09	LEONARDO E. PONZIO	39402

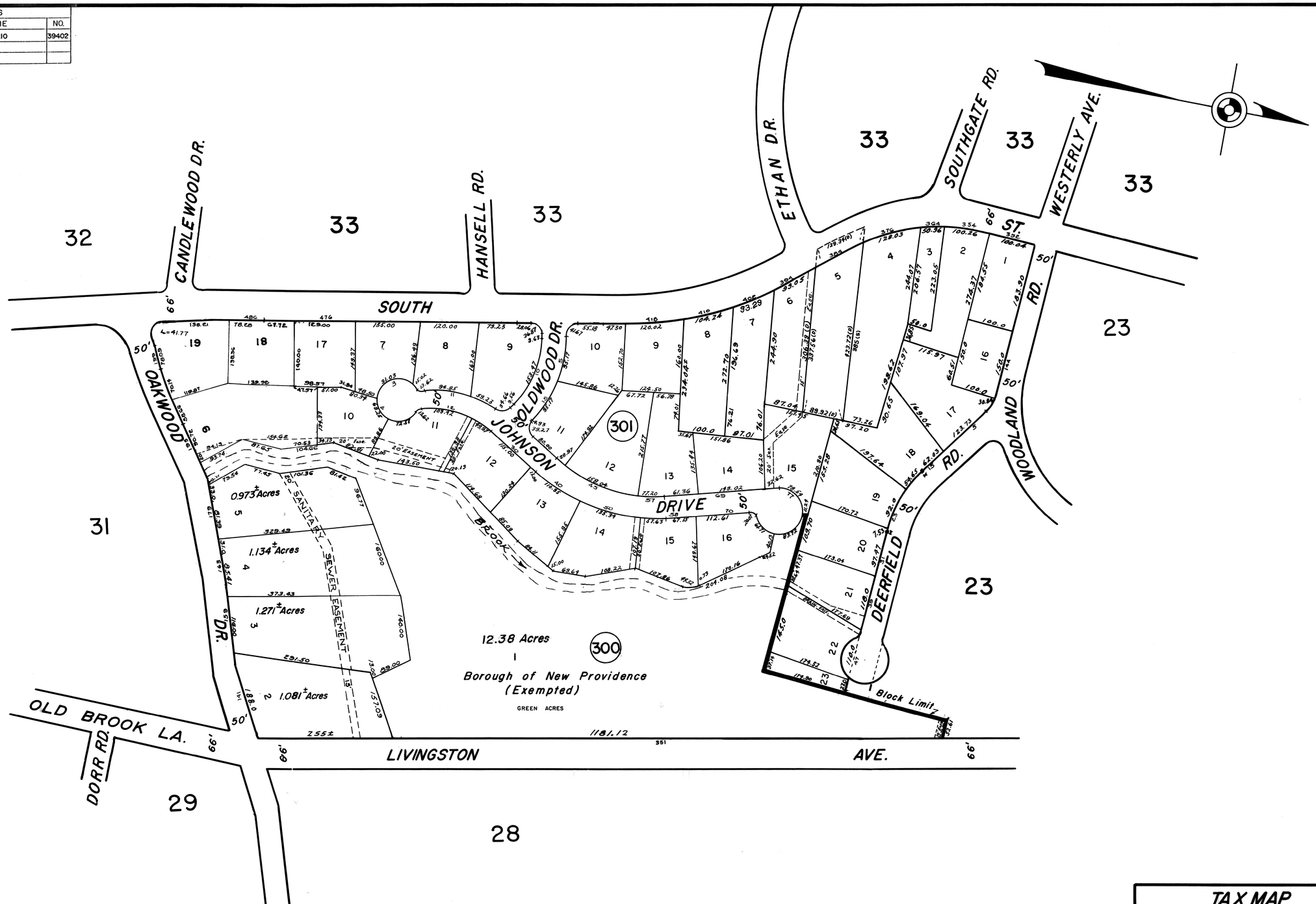

NEW JERSEY DEPARTMENT OF THE TREASURY
DIVISION OF TAXATION
PUBLIC UTILITY TAX BUREAU
APPROVED AS A TAX MAP PURSUANT TO THE PROVISIONS OF CHAPTER 185 LAWS OF 1948, ETC.
FOR THE DIRECTOR, DIVISION OF TAXATION
BY _____ STATE SUPERVISOR
DATE NOV 10 1967 SERIAL NO. 455

TAX MAP
BOROUGH OF
NEW PROVIDENCE
UNION COUNTY, NEW JERSEY
Scale: 1"=100'

Borough Engineer
Borough of New Providence
Revised 1996

REVISIONS		
DATE	L.S. NAME	NO.
4/20/12	LEONARDO E. PONZIO	39402

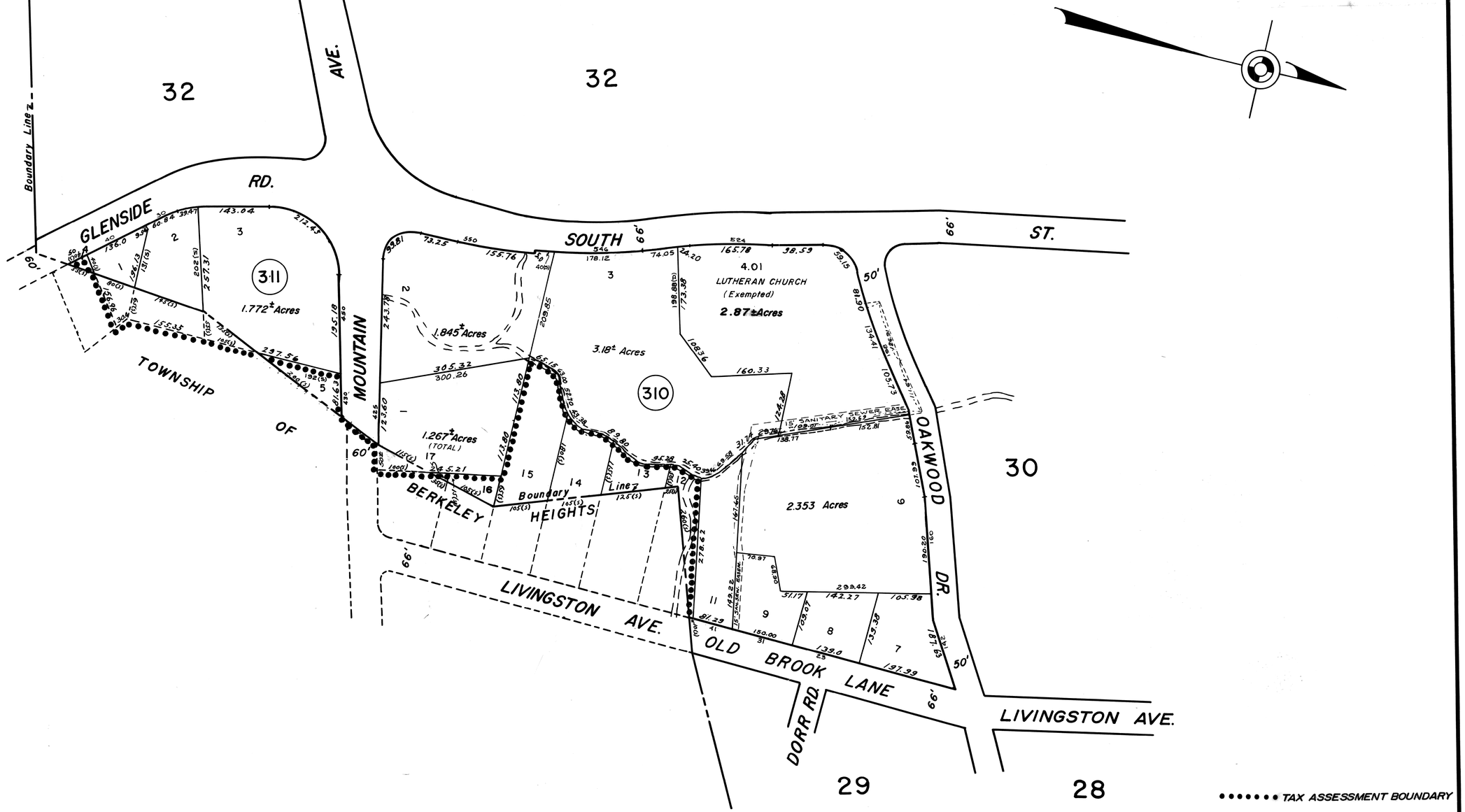

NEW JERSEY DEPARTMENT OF THE TREASURY
DIVISION OF TAXATION
PUBLIC UTILITY TAX BUREAU
APPROVED AS A TAX MAP ... PROVISIONS OF ... FOR THE DIRECTOR OF ...
BY J. H. Litmaer
DATE NOV 10 1967 STATE SUPERVISOR SERIAL NO. 455

TAX MAP
BOROUGH OF NEW PROVIDENCE
UNION COUNTY, NEW JERSEY
Scale: 1"=100'

Borough Engineer
Borough of New Providence
Revised 1996

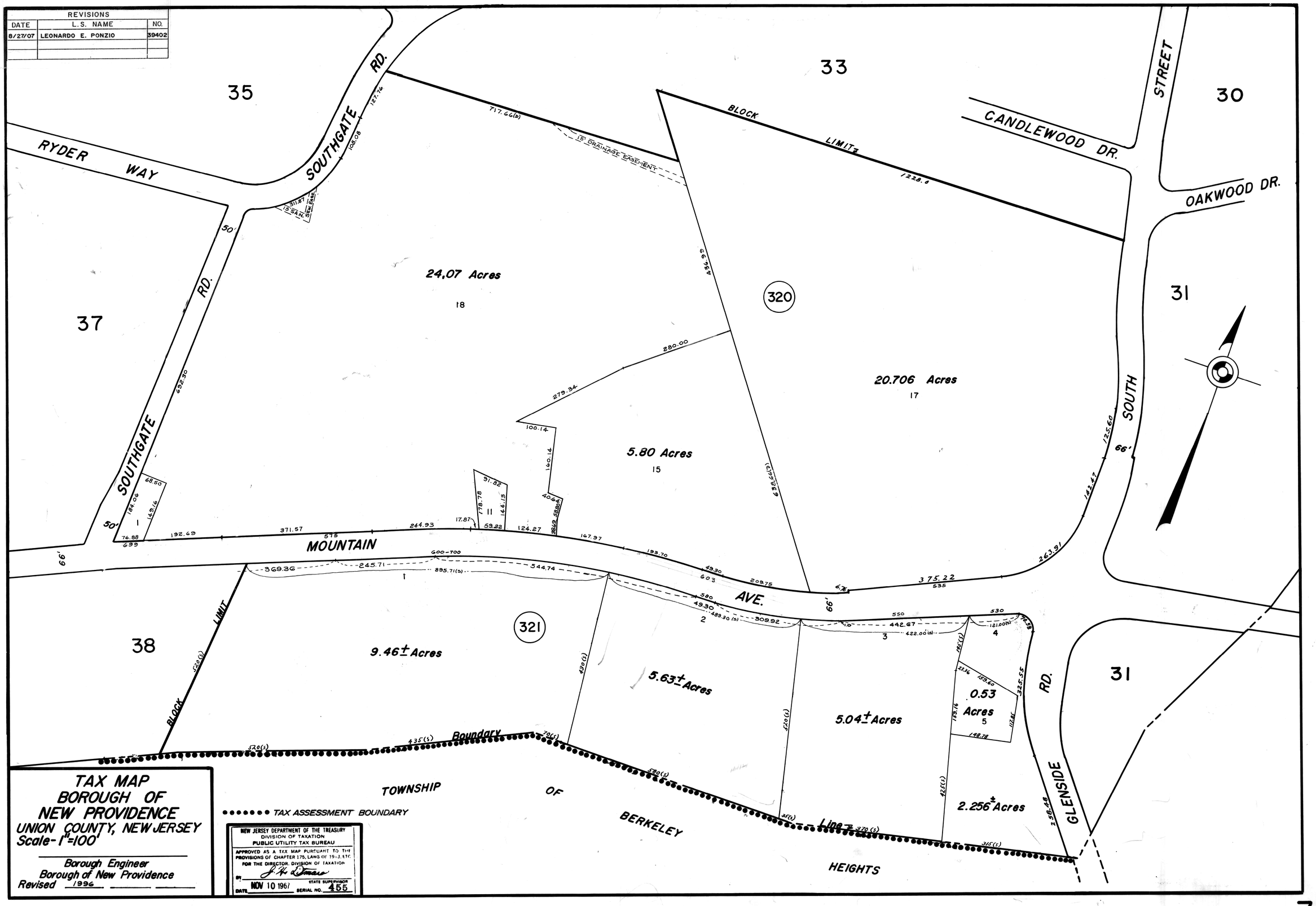
REVISIONS
DATE | L.S. NAME | NO.
8/27/07 | LEONARDO E. PONZIO | 39402
35
33
30
31
37
38
RYDER WAY
SOUTHGATE RD.
SOUTHGATE RD.
BLOCK LIMIT
CANDLEWOOD DR.
OAKWOOD DR.
SOUTH STREET
GLENSIDE RD.
MOUNTAIN AVE.
15' DRAINAGE EASEMENT
15' SAN. SEW. EASE.
24.07 Acres
18
320
20.706 Acres
17
5.80 Acres
15
321
9.46± Acres
5.63± Acres
5.04± Acres
0.53 Acres
5
2.256± Acres
TOWNSHIP OF BERKELEY HEIGHTS
Boundary Line
TAX MAP
BOROUGH OF
NEW PROVIDENCE
UNION COUNTY, NEW JERSEY
Scale- 1"=100'
Borough Engineer
Borough of New Providence
Revised 1996
TAX ASSESSMENT BOUNDARY
NEW JERSEY DEPARTMENT OF THE TREASURY
DIVISION OF TAXATION
PUBLIC UTILITY TAX BUREAU
APPROVED AS A TAX MAP PURSUANT TO THE PROVISIONS OF CHAPTER 175, LAWS OF 1913, ETC. FOR THE DIRECTOR, DIVISION OF TAXATION
BY J. H. Demaro
STATE SUPERVISOR
DATE NOV 10 1967
SERIAL NO. 455

REVISIONS		
DATE	L.S. NAME	NO.
8-28-00	JOHN T. MCCANN	12274
8/27/07	LEONARDO E. PONZIO	39402
6/20/08	LEONARDO E. PONZIO	39402
4/20/12	LEONARDO E. PONZIO	39402

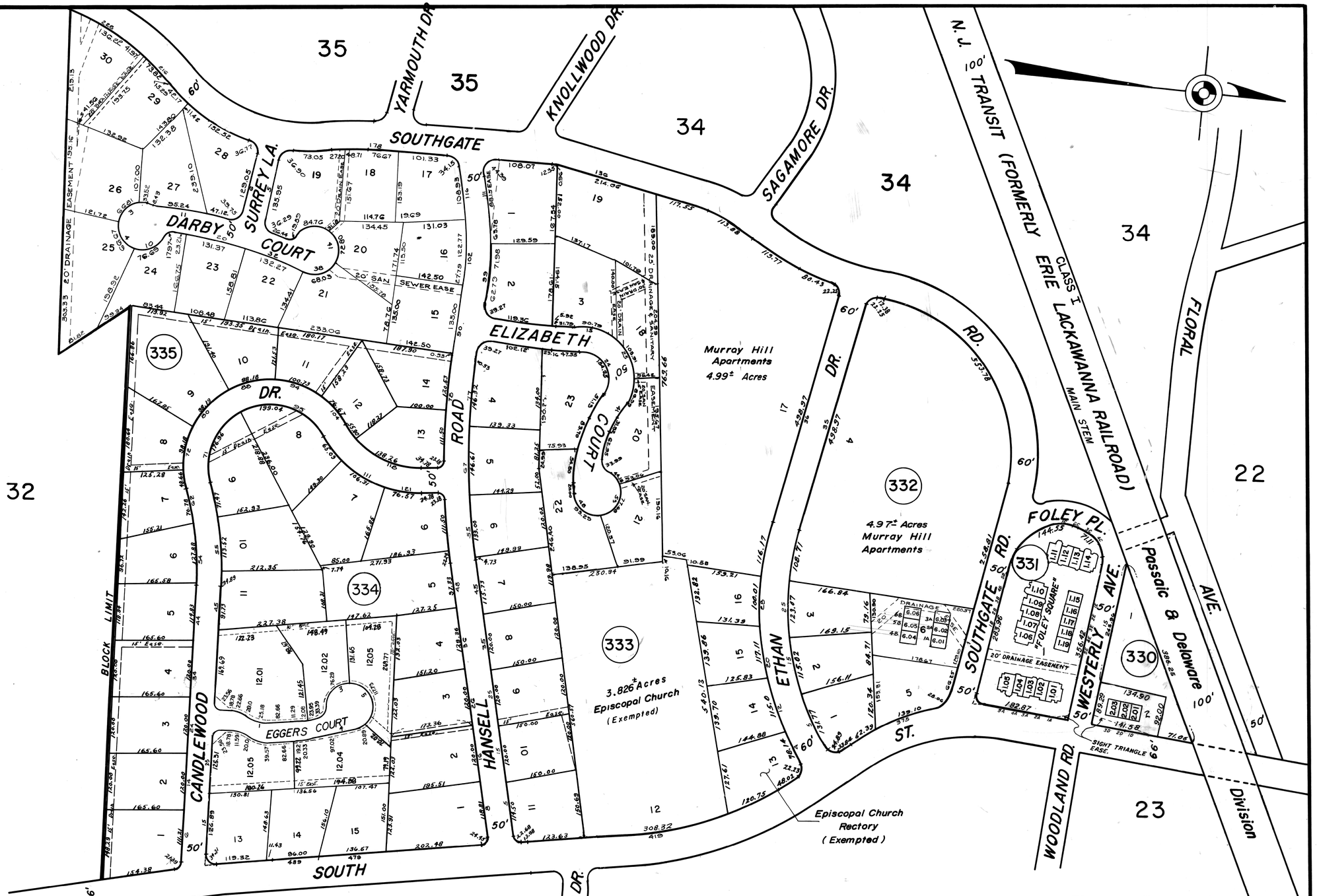

( ) RESIDENT CURRENTLY USING ADDRESS AS OF JAN 1, 1990

NEW JERSEY DEPARTMENT OF THE TREASURY
DIVISION OF TAXATION
PUBLIC UTILITY TAX BUREAU
APPROVED AS A TAX MAP PURSUANT TO THE PROVISIONS OF CHAPTER 175, LAWS OF 1913, ETC FOR THE DIRECTOR, DIVISION OF TAXATION
BY J. H. Dimaro STATE SUPERVISOR
DATE NOV 10 1967 SERIAL NO. 455

TAX MAP
BOROUGH OF NEW PROVIDENCE
UNION COUNTY, NEW JERSEY
Scale-1"=100'

Borough Engineer
Borough of New Providence
Revised 1996

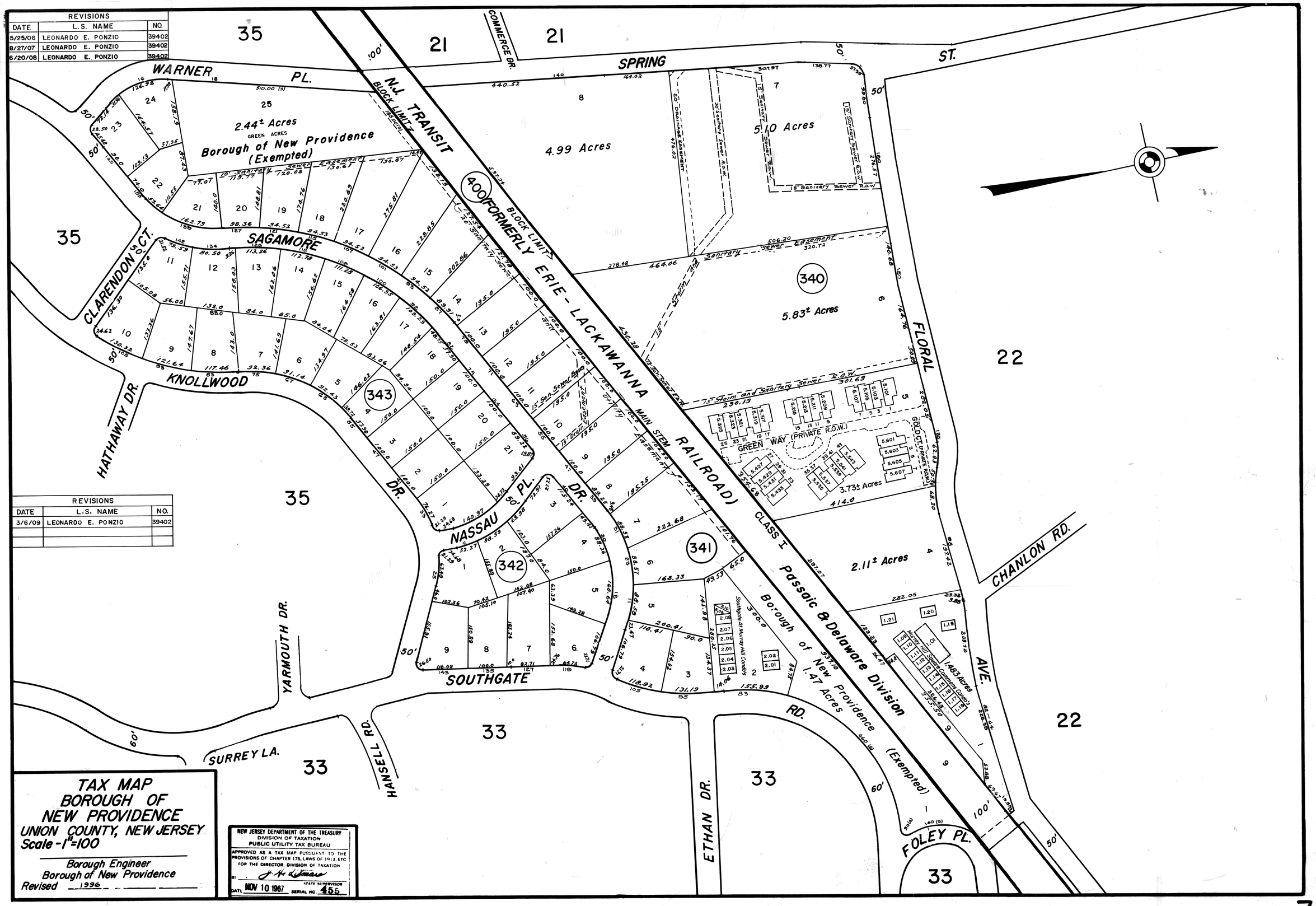

REVISIONS		
DATE	L.S. NAME	NO.
5/25/06	LEONARDO E. PONZIO	39402
8/27/07	LEONARDO E. PONZIO	39402
6/20/08	LEONARDO E. PONZIO	39402

REVISIONS		
DATE	L.S. NAME	NO.
3/6/09	LEONARDO E. PONZIO	39402

TAX MAP
BOROUGH OF NEW PROVIDENCE
UNION COUNTY, NEW JERSEY
Scale - 1" = 100

Borough Engineer
Borough of New Providence
Revised 1996

NEW JERSEY DEPARTMENT OF THE TREASURY
DIVISION OF TAXATION
PUBLIC UTILITY TAX BUREAU

APPROVED AS A TAX MAP PURSUANT TO THE PROVISIONS OF CHAPTER 175, LAWS OF 1913, ETC FOR THE DIRECTOR, DIVISION OF TAXATION

BY J. H. Lismore
STATE SUPERVISOR

DATE NOV 10 1967 SERIAL NO. 455

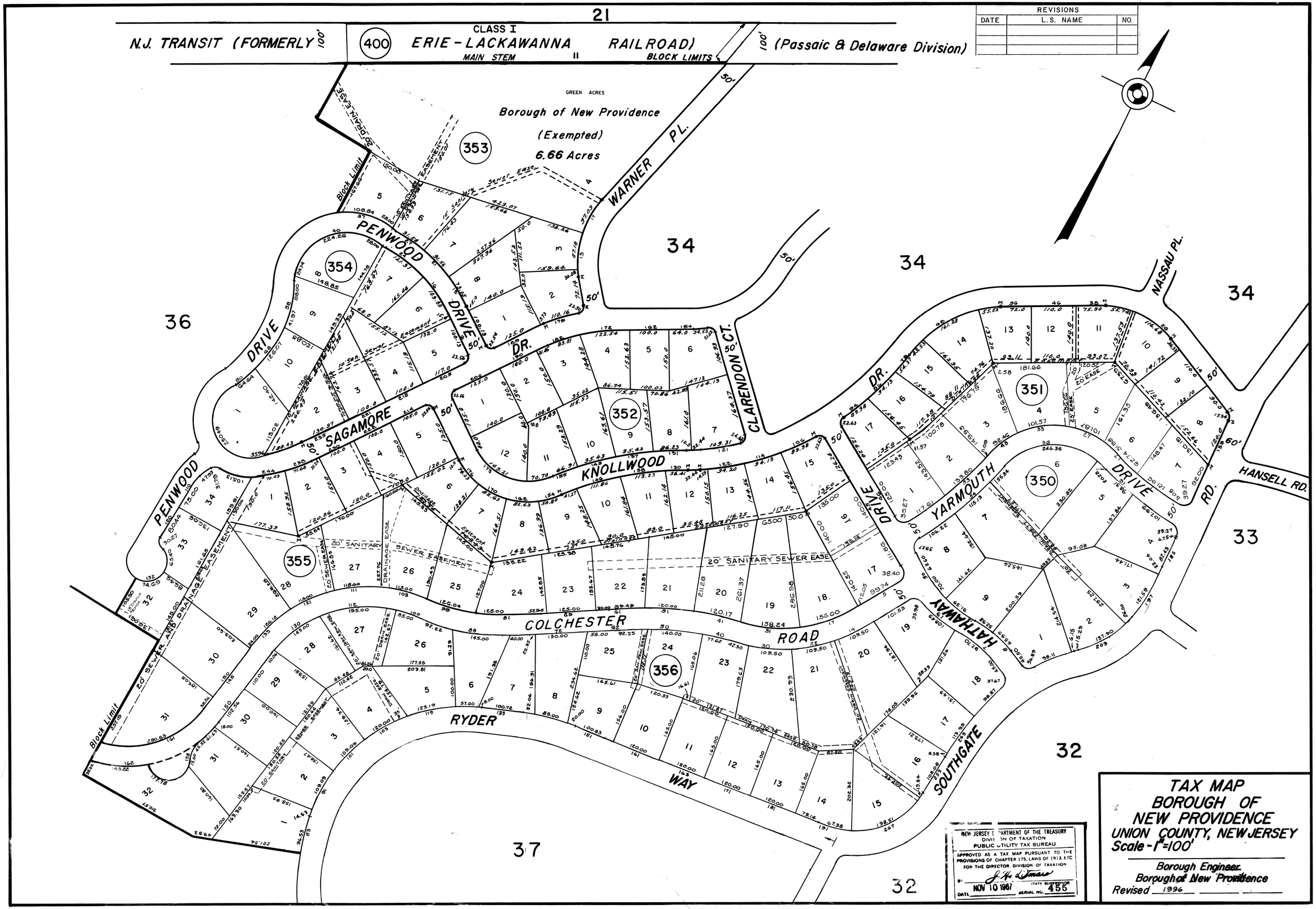

REVISIONS		
DATE	L.S. NAME	NO.

NEW JERSEY DEPARTMENT OF THE TREASURY
DIVISION OF TAXATION
PUBLIC UTILITY TAX BUREAU
APPROVED AS A TAX MAP PURSUANT TO THE PROVISIONS OF CHAPTER 175, LAWS OF 1913, ETC FOR THE DIRECTOR, DIVISION OF TAXATION
BY J. H. LiTmaro STATE SUPERVISOR
DATE NOV 10 1967 SERIAL NO. 455

TAX MAP
BOROUGH OF NEW PROVIDENCE
UNION COUNTY, NEW JERSEY
Scale - 1" = 100'

Borough Engineer
Borough of New Providence
Revised 1996

REVISIONS		
DATE	L.S. NAME	NO.
12-31-04	HERB LAUTERWALD, JR.	20890
5/25/06	LEONARDO E. PONZIO	39402

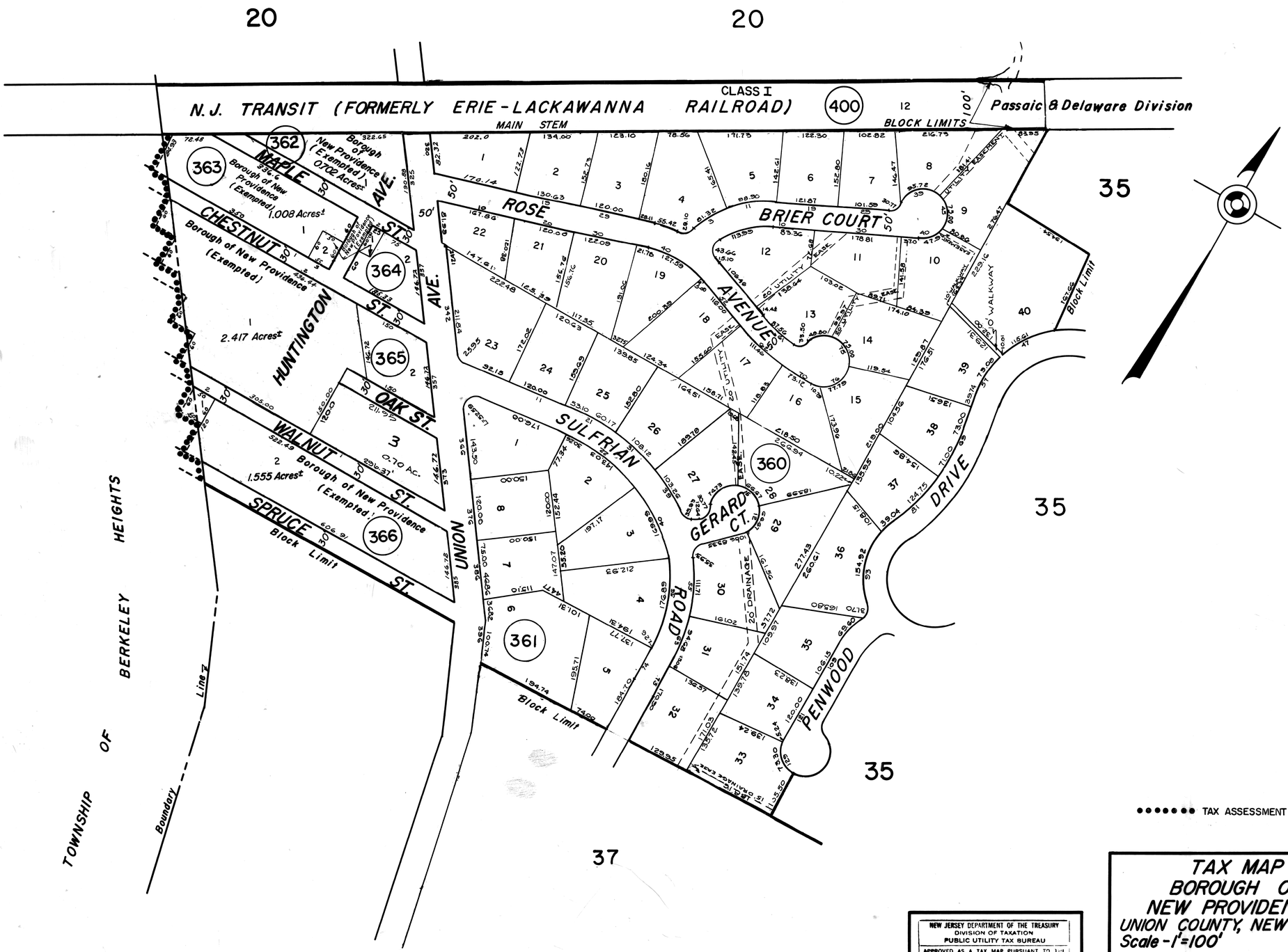

NEW JERSEY DEPARTMENT OF THE TREASURY
DIVISION OF TAXATION
PUBLIC UTILITY TAX BUREAU

APPROVED AS A TAX MAP PURSUANT TO THE PROVISIONS OF CHAPTER 175, LAWS OF 1913, ETC.
FOR THE DIRECTOR, DIVISION OF TAXATION
BY J. H. Lamare
STATE SUPERVISOR
DATE NOV 10 1967 SERIAL NO. 455

TAX MAP
BOROUGH OF NEW PROVIDENCE
UNION COUNTY, NEW JERSEY
Scale - 1" = 100'

Borough Engineer
Borough of New Providence
Revised 1996

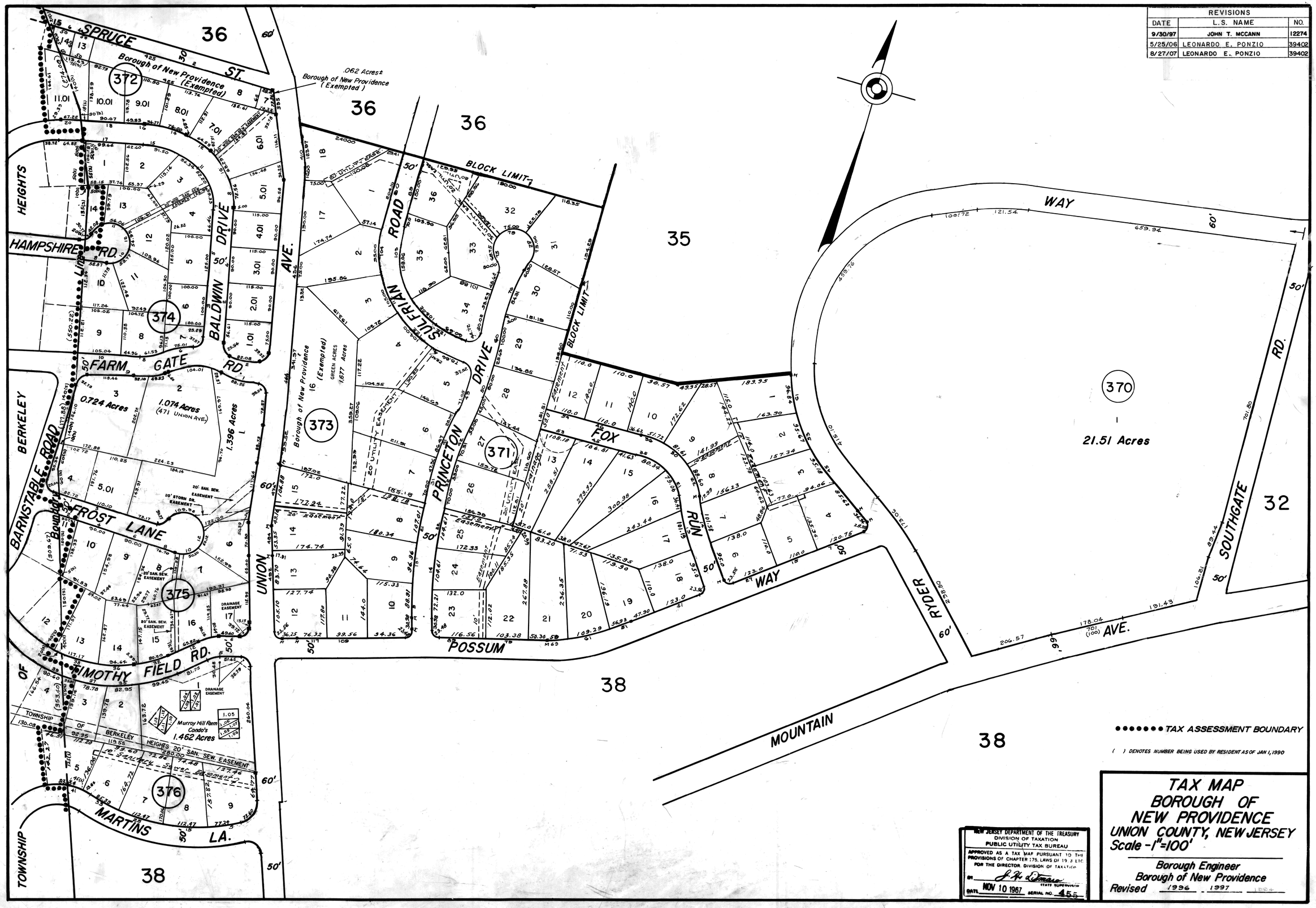

REVISIONS		
DATE	L.S. NAME	NO.
9/30/97	JOHN T. MCCANN	12274
5/25/06	LEONARDO E. PONZIO	39402
8/27/07	LEONARDO E. PONZIO	39402

●●●●●●● TAX ASSESSMENT BOUNDARY

( ) DENOTES NUMBER BEING USED BY RESIDENT AS OF JAN 1, 1990

NEW JERSEY DEPARTMENT OF THE TREASURY
DIVISION OF TAXATION
PUBLIC UTILITY TAX BUREAU
APPROVED AS A TAX MAP PURSUANT TO THE PROVISIONS OF CHAPTER 175, LAWS OF 19.3 ETC FOR THE DIRECTOR, DIVISION OF TAXATION
BY J. H. Litmaro STATE SUPERVISOR
DATE NOV 10 1967 SERIAL NO. 455

TAX MAP
BOROUGH OF NEW PROVIDENCE
UNION COUNTY, NEW JERSEY
Scale - 1"=100'

Borough Engineer
Borough of New Providence
Revised 1996 1997 1994

REVISIONS		
DATE	L.S. NAME	NO.
9/30/97	JOHN T. MCCANN	12274
12-31-04	HERB LAUTERWALD, JR	20870
5/25/06	LEONARDO E. PONZIO	39402

TOWNSHIP OF BERKELEY HEIGHTS Boundary Line

TIMOTHY FIELD RD.

UNION AVE.

PRINCETON DR.

FOX RUN WAY

SOUTHGATE RD.

POSSUM WAY

RYDER AVE.

MARTINS LA.

MOUNTAIN AVE.

DIAMOND HILL RD.

WETLANDS

380 1.122 Acres

381

382

PRIVATE EASEMENTS

15' DRAINAGE EASEMENT

3.55± Acres

5.03± Acres

7.84± Acres - TOTAL IN NEW PROVIDENCE

4.97± Acres
TOTAL IN NEW PROVIDENCE

Total
6.39± Acres
TOTAL IN NEW PROVIDENCE

Match Line (SEE INSERT)

Boundary Line

BELL LABS PROPERTY

TOWNSHIP OF BERKELEY HEIGHTS

TAX ASSESSMENT BOUNDARY

INSERT

MOUNTAIN AVE.

6.39 Acres
TOTAL

Match Line

BLOCK LIMIT

32

SCALE: 1" = 100'

NEW JERSEY DEPARTMENT OF THE TREASURY
DIVISION OF TAXATION
PUBLIC UTILITY TAX BUREAU
APPROVED AS A TAX MAP PURSUANT TO THE PROVISIONS OF CHAPTER 175, LAWS OF 1913, ETC
FOR THE DIRECTOR, DIVISION OF TAXATION
BY _____
DATE NOV 10 1967 STATE SURVEYOR SERIAL NO. 455

TAX MAP
BOROUGH OF
NEW PROVIDENCE
UNION COUNTY, NEW JERSEY
Scale - 1" = 100'

Borough Engineer
Borough of New Providence
Revised 1996. 1997